

1916

Goodrich Route Book of New England North

B.F. Goodrich Company

Follow this and additional works at: https://digicom.bpl.lib.me.us/books_pubs


Recommended Citation

B.F. Goodrich Company, "Goodrich Route Book of New England North" (1916). *Books and Publications*. 145.
https://digicom.bpl.lib.me.us/books_pubs/145

This Book is brought to you for free and open access by the Special Collections at Bangor Community: Digital Commons@bpl. It has been accepted for inclusion in Books and Publications by an authorized administrator of Bangor Community: Digital Commons@bpl. For more information, please contact ccoombs@bpl.lib.me.us.

NEW ENGLAND

NORTH



GOODRICH ROUTE BOOK

Best in the Long Run

FOREWORD

This Route Book is presented to the Tourist with the compliments of the National Touring Bureau of The B. F. Goodrich Company. It is published and distributed with the object of stimulating touring and road improvement—of providing exact and convenient directions for the tourist, and of adding *still more* to the meaning of "GOODRICH SERVICE."

It charts the main lines of automobile travel in Maine, New Hampshire and Vermont with connecting routes to Montreal and Quebec, the Lake George and Lake Champlain district and into New Brunswick and Nova Scotia.

Goodrich Guide Post signs are erected on a number of these routes. This Guide Post work will be continued so as to cover all of the main lines of automobile travel, same being erected only at confusing xroads, forks and left and right-hand turns. A Goodrich Guide Post sign will be furnished gratis to any responsible party for erection at a confusing turn or xroad.

Goodrich Dealers are located on all routes, in practically every town and city, and it is recommended that tourists equip with Goodrich Tires and Tubes, not only on account of their superior construction, but for the purpose of coupling up with the great service which is given tourists all over the country by Goodrich Representatives and Dealers.

Copyright, 1916

THE B. F. GOODRICH COMPANY
AKRON, OHIO

Goodrich Route Book of NEW ENGLAND NORTH

Published by
NATIONAL TOURING BUREAU
THE B. F. GOODRICH COMPANY
AKRON, OHIO

BOSTON — NEW YORK — PROVIDENCE — ALBANY
NEW HAVEN — WORCESTER — BANGOR — PORTLAND



CONTENTS

Index to Routes	4-5
Map Index to Routes	56
List of City Maps	5
Route Logs	6-112
List of Goodrich Route Books	Inside back cover
See America First	2
The Goodrich Silvertown	3
Goodrich Branches and Depots	Back cover

SEE GOODRICH HIGHWAY MAP
OF NEW ENGLAND NORTH
Gratis from all Goodrich Dealers

SEE AMERICA FIRST

This is made possible by Goodrich routes which extend into every state covering the main recommended highways.

Goodrich dealers will supply you with route cards giving accurate directions, mileages, etc., and all at Goodrich expense. No obligation whatever—just

Goodrich Service


This service follows you all the way. Goodrich Dealers are located in practically every town and in every large city. Tire service is a question of but a few minutes or a few hours in any locality.

BUT GO RIGHT. Do not handicap your car with an inferior tire or with inferior tubes. There is one tire that has been specially constructed for touring purposes to cover any and all of the varied road conditions. You ride with safety and longer mileage on

Goodrich Tires and Tubes

The Modern—Ideal Tire:

The GOODRICH SILVERTOWN



This is the famous Tire that nearly all Goodrich competitors are now trying to imitate, and the Tire that has won every important auto race since 1914.

1. It gives more engine efficiency—we have records of 15% more horsepower developed. This means greater hill-climbing ability.

2. The increased efficiency permits greater load-carrying capacity.

3. You save as high as 25% in gasoline.

4. Gasoline saving guarantees more mileage.

5. Additional speed—the fastest tire in the world.

6. Quicker starting—advantageous in crowded thoroughfares.

7. Easier to guide—reducing work at the steering wheel.

8. Because of equal tension gained from all-cord construction you can coast farther.

9. 50% stronger, that is, it requires 50% harder blow to break side-walls.

10. Practical immunity from stone-bruises. This because cord construction makes tire more flexible. It bends but does not break.

Made in either Clincher or Straight Bead types and in Ribbed or Safety Treads.

The B. F. Goodrich Company controls all
patents to this construction

Index to Routes

	Route No
Albany to North Adams	116
Albany to Saratoga	94
Augusta to Bangor	70
Augusta to Jackman	26
Augusta to Moosehead Lake	67
Augusta to Poland	7
Augusta to Portland	17
Augusta to Rangeley via Readfield and Farmington	72
Bangor to Augusta	69
Bangor to Bar Harbor	48
Bangor to Calais	46
Bangor to Houlton	65
Bangor to Moosehead	68
Bangor to Rockland	45
Bar Harbor to Bangor	48
Bar Harbor to Rockland	47
Bellows Falls to Keene	109
Boston to Concord	79
Boston to Newburyport	1
Brattleboro to Keene	108
Bretton Woods to Claremont	21
Bretton Woods to Concord	76
Bretton Woods to Intervale	9
Bretton Woods to Portsmouth	15
Bretton Woods to Profile House	20
Bretton Woods to Rangeley Lakes	75
Bridgton to Intervale	8
Bridgton to Poland	6
Bridgton to Portland	14
Burlington to Elizabethtown	104
Burlington to Manchester	90
Burlington to Montreal	102
Burlington to Plattsburg	101
Burlington to White Mountains	42
Calais to Bangor	46
Calais to St. John	49
Claremont to Bretton Woods	22
Claremont to Greenfield	114
Claremont to Plymouth	85
Claremont to Springfield	86
Concord to Boston	78
Concord to Bretton Woods	77
Concord to Keene	111
Concord to Portsmouth	82
Digby to Halifax	58
Digby to Yarmouth	59
Elizabethtown to Burlington	104
Elizabethtown to Lake George	107
Elizabethtown to Plattsburg—Direct Route	99
Elizabethtown to Plattsburg via Jay	98
Elizabethtown to Saranac Lake	105
Fitchburg to Keene	106
Franklin to Plymouth	83
Fredericton to Houlton	63
Fredericton to St. John via River Road	62
Glen to Gorham	12
Gorham to Glen	12
Gorham to Lancaster	11
Gorham to Twin Mountain House	13
Greenfield to Claremont	114
Greenfield to Pittsfield via Mohawk Trail	115
Halifax to Digby	57
Halifax to Truro	56
Houlton to Bangor	64
Houlton to Fredericton	63
Intervale to Bretton Woods	9
Intervale to Bridgton	8
Jackman to Augusta	26
Jackman to Quebec	27
Keene to Concord	110
Keene to Bellows Falls	109
Keene to Brattleboro	108
Keene to Fitchburg	106
Keene to Newport	84
Kennebunkport to Portland	4
Kennebunkport to Portsmouth	3
Lake George to Elizabethtown	107
Lake George to Saratoga	95
Lewiston to Gorham	18
Manchester to Burlington	89
Manchester to Pittsfield	88
Manchester to Saratoga	93

	Route No.
Manchester to Springfield	87
Manchester to White River Junction	91
Moncton to St. John	52
Moncton to Truro	53
Montreal to Burlington	103
Montreal to Newport	113
Newburyport to Boston	1
Newburyport to Portsmouth	2
Newport to Keene	84
Newport to Montreal	112
Newport to Quebec	35
Newport to St. Johnsbury via Lyndonville	37
Newport to St. Johnsbury via Orleans	36
Newport to Sherbrooke, P. Q.	71
North Adams to Albany	116
Pittsfield to Greenfield via Mohawk Trail	115
Pittsfield to Manchester	88
Plattsburg to Burlington	100
Plattsburg to Elizabethtown via Direct Route	99
Plattsburg to Elizabethtown via Jay	98
Plymouth to Claremont	85
Plymouth to Franklin	83
Poland to Augusta	7
Poland to Bridgton	6
Poland to Portland	5
Portland to Augusta	17
Portland to Bridgton	14
Portland to Kennebunkport	4
Portland to Poland	5
Portland to Rockland	43
Portsmouth to Bretton Woods	16
Portsmouth to Concord	82
Portsmouth to Kennebunkport	3
Portsmouth to Newburyport	2
Profile House to Bretton Woods	20
Quebec to Jackman	27
Quebec to Newport	34
Rangeley to Augusta	73
Rangeley to White Mountains	74
Rockland to Bangor	45
Rockland to Bar Harbor	47
Rockland to Portland	44
St. John to Calais	50
St. John to Fredericton	61
St. John to Moncton	51
St. Johnsbury to Newport via Lyndonville	38
St. Johnsbury to Newport via Orleans	36
Saranac Lake to Elizabethtown	105
Saratoga to Albany	94
Saratoga to Lake George	95
Saratoga to Manchester	93
Saratoga Springs to Schroon Lake	96
Schroon Lake to Elizabethtown	97
Schroon Lake to Saratoga Springs	96
Schroon River to Ticonderoga via Paradox	108
Sherbrooke to Newport	71
Springfield to Claremont	86
Springfield to Manchester	87
Ticonderoga to Schroon River	108
Truro to Halifax	55
Truro to Moncton	54
Twin Mountain House to Gorham	13
Waterville to Skowhegan	19
White Mountains to Burlington	41
White Mountains to Colbrook	10
White River Junction to Manchester	92
White River Junction to Montpelier	66
Yarmouth to Digby	59

CITY MAPS

	Page
Glens Falls	90
Pittsfield	83
Portland	13
Portsmouth	11
Quebec	34
Saratoga	90
St. John	49

Route 1

BOSTON TO NEWBURYPORT.

Watch for the Goodrich Blue Guide Signs.

Miles		Miles	
0.0	BOSTON. (City Map.) From Goodrich Building go west on Boylston St.	19.6	⊙ Bear right. Cross R. R. ⊙.
0.5	Turn right on Massachusetts Ave. (trolley). Straight on across bridge over Charles River to Central Sq.	21.2	Left fork at school on Lafayette St.
1.9	CAMBRIDGE. * Turn right on Prospect St. with trolley.	22.3	Turn right at end of street on Front St. and next left.
2.9	SOMERVILLE. * Turn left at center of R. R. bridge on Webster Ave., thru Union Sq.	22.4	SALEM. * End of street turn right on Essex St. and next left on St. Peter St.
3.0	Turn right up grade on Walnut St. over R. R. bridge.	22.5	Turn right at church on Brown St.
3.8	Turn right on Broadway and next left. Cross bridge into "Fellsway."	22.6	Curve left and at stone monument curve left on Winter St.
4.9	MEDFORD. Turn right on Parkway, thru EVERETT. Cross R. R. bridge.	22.9	At crossroads turn right on Bridge St.
5.9	CHELSEA. * Straight on.	23.9	Cross bridge and bear right.
8.9	REVERE. * Bear left on across R. R. bridge and bridge over Saugus River.	24.2	Thru crossroads. Follow trolley.
14.9	LYNN. * Keep right on main road.	24.6	BEVERLY. Keep left on main road.
15.3	At Washington Sq. turn right on Nahant St.	25.9	⊙ Cross R. R. ⊙.
15.7	⊙ Turn left along Nahant Bay.	26.6	Keep right with trolley.
16.7	SWAMPSCOTT. * Right with trolley at monument.	29.0	WENHAM.
17.2	Right fork, leaving trolley.	31.6	HAMILTON. ⊙ Cross R. R. ⊙. Follow Goodrich Guide Posts to
18.5	Jog right and left (trolley). Cross R. R.	35.1	Bear left at monument.
18.9	⊙ Left on Salem St., leaving trolley.	35.5	IPSWICH. Follow trolley, with turns thru ROWLEY.
19.5	Left at single road and next right.	41.7	⊙ Right at crossroads.
		42.5	⊙ Bear right.
		42.8	⊙ Left at end of road. Meet and follow trolley thru NEWBURY OLD TOWN. and Goodrich Guide Posts into High St.
		46.9	NEWBURYPORT. *

Goodrich Dealers Everywhere

SEE NEW ENGLAND FIRST On Goodrich Silvertown Tires

NEWBURYPORT TO BOSTON.

Miles		Miles	
0.0	NEWBURYPORT. * South on High St. with trolley. Follow Goodrich Guide Posts into	7.7	ROWLEY. Straight on, following Goodrich Guide Posts.
3.7	NEWBURY OLD TOWN. Leave trolley and straight across bridge.	11.4	IPSWICH. Follow trolley on new macadam.
4.1	⊙ Bear right. Left fork ⊙.	11.8	Turn right at monument. Keep right on main road with Goodrich Guide Posts, thru
5.2	⊙ Left at crossroads. Cross R. R. bridge thru	17.9	WENHAM.
		19.6	⊙ Bear right with trolley. Cross two R. Rs.

Always favor Goodrich Dealers with your patronage.

Route 1—Continued

Miles		Miles	
22.5	BEVERLY. Pass City Hall and straight with trolley on Cabot St.	31.3	Turn right at single road, up grade, on Nahant St. Curve left, 31.7, on Broad St.
23.2	Curve left across bridge.	31.8	Left fork with branch trolley.
24.1	Right fork, leaving trolley.	32.1	LYNN. * Straight on. Cross bridge. Pass Revere Beach.
24.2	At crossroads turn left on Winter St., bearing right at monument.	37.1	Bear right. Cross R. R. bridge.
24.5	Curve right on Brown St.	38.1	REVERE. * Keep left, leaving trolley. Straight on, crossing trolley tracks past
24.6	At end of street turn left on St. Peter St.	41.1	CHELSEA. * Cross R. R. bridge.
24.7	SALEM. * At end of street turn right on Essex St. (trolley) and next left on Central Ave.	42.1	MEDFORD. * Turn left at trolley on "Fellsway." Cross bridge and left.
24.8	At monument turn right and immediately left on Lafayette St.	43.2	End of street, jog right and left across Broadway. Cross R. R. bridge, down grade.
25.9	Right fork with branch trolley.	44.0	End of street, turn left to Union Square.
26.2	Cross R. R.	44.1	SOMERVILLE. * Straight ahead on R. R. bridge where bear right on Prospect St. leaving trolley.
27.4	⊙ Left fork, leaving trolley.	45.0	CAMBRIDGE. * At Central Square turn left with branch trolley on Massachusetts Av. Cross R. R. and Harvard Bridge, following trolley. Straight ahead to
27.5	⊙ Left at crossroads. Turn right ⊙ just beyond.	46.4	Turn left with branch trolley on Boylston St.
28.1	End of street (trolley), turn right across R. R. (Phillips Beach).	46.9	BOSTON. * Goodrich Building, 851 Boylston St.
28.5	Jog right and left leaving trolley. Straight on main road following trolley thru		
30.3	SWAMPSCOTT. * Straight along Nahant Bay.		

**BOOST WITH GOODRICH
FOR GOOD ROADS**

GOODRICH Silvertown CORDS

🌹 The Modern Winner 🌹

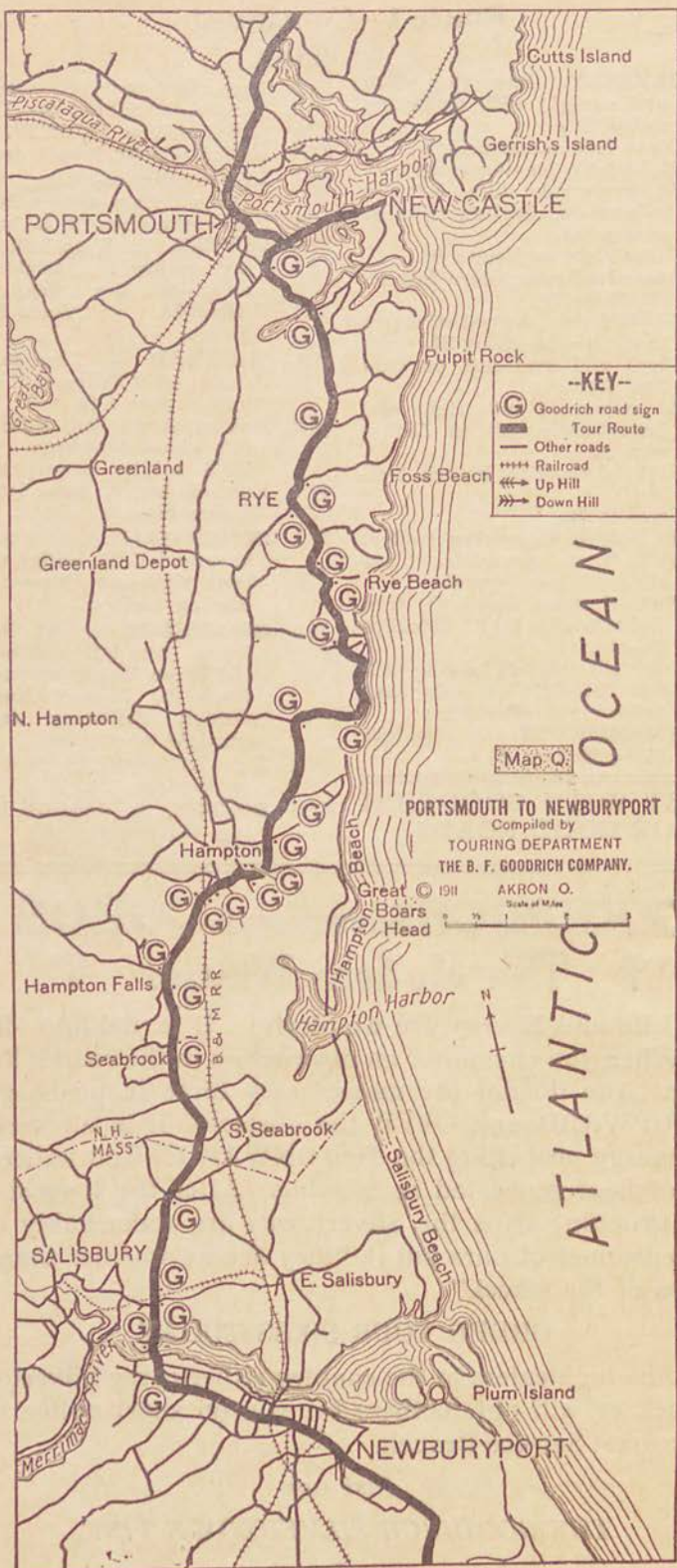
Its Life and Energy are wonderful. It is yielding—flexible. When you encounter an obstruction in the road it flexes easily. You do not use unnecessary force in pushing the Tire UPWARD and OVER the obstacle—it is all used in real energy propelling the Tire ONWARD! You notice the lack of heat generated in running. After the longest and most gruelling trips the Silvertowns are remarkably cool. As a customer of ours put it, "they are no warmer than the spokes of the wheel."

ORDER YOUR SIZES TODAY

All the big dealers in the country either carry Silvertowns in stock or will obtain them for you on short notice from our nearest Service Branch.

Just say

THE GOODRICH SILVERTOWN TIRE.



Route 2

NEWBURYPORT TO PORTSMOUTH.

Miles

- 0.0 **NEWBURYPORT.** (See City map.) (Charging station at **AMESBURY** *.) From park with monument go north on High St. Turn right on Winter St. Cross trolley and straight past R. R. station. Cross bridge over Merrimac River, thence direct to
- 1.8 **SALISBURY.** (R). Direct through town. Take right fork 2.1 (leaving trolley). © At end of road turn left and immediately right © 2.5. Meet trolley and follow same thru **SEABROOK.** Cross bridge. Turn left 4.3 and follow trolley. Direct across bridge over Hampton Harbor, thru **HAMPTON BEACH** 8.2, straight ahead along shore, following trolley past **NORTH BEACH JCT. STATION.** Thru crossroads. Turn right ©, 14.1 (leaving trolley). Bear left away from shore 15.4 to end of road. Turn right © 16.2 and left 17.5 (sharp turns). Follow shore boulevard, bearing left at end of same. Turn right and follow trolley. (For **NEWCASTLE** turn right.) Cross bridge into Sagamore Ave. Follow trolley to end of road, turning right into Middle St. Follow car tracks and at end of street turn right into Congress St.
- 24.3 **PORTSMOUTH.** (H) (R) *.

PORTSMOUTH TO NEWBURYPORT, MASS.

Miles

- 0.0 **PORTSMOUTH.** * (H) (R). From square go south on Congress St. Turn left on Middle St.
- 0.4 Turn left on Miller Ave.
- 1.5 © Right fork with trolley over bridge.
- 4.1 © Keep right with trolley.
- 5.6 **RYE.** (H). © Keep right with trolley. © Keep straight ahead. © Right on main road.
- 8.2 **RYE BEACH.** (H). Straight on main road. Bear right with trolley ©.
- 10.0 Cross trolley, and © sharp right.
- 11.3 © Bear left with trolley.
- 13.5 **HAMPTON.** Thru crossroads. © Bear right and next left with trolley ©.
- 15.3 © Cross R. R. ©.
- 16.8 **HAMPTON FALLS.** Straight on.
- 19.2 **SEABROOK.** © Keep left (straight ahead).
- 21.2 Under R. R.
- 22.0 © Left fork with trolley.
- 22.5 **SALISBURY.** Cross bridge. Merrimac River. Straight past station to end of street.
- 24.3 **NEWBURYPORT.** (H) (R). (* Charging Sta. at **AMESBURY.**)

*—Electric Charging Station.

©—Goodrich Guide Post.

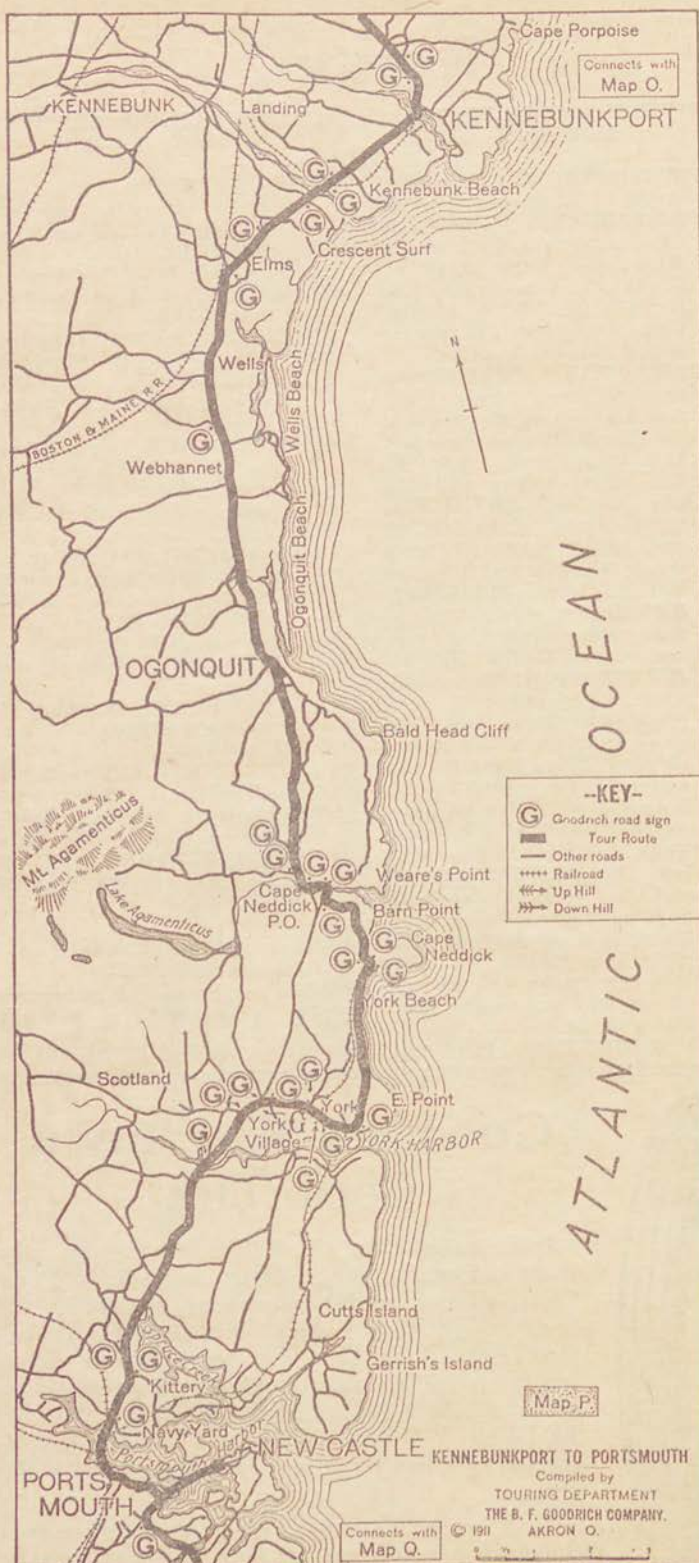
SEE AMERICA FIRST
Goodrich Routes Point the Way



Goodrich Silvertown Cord Tire

It is called the Cord Tire because its whole construction is cable cords impregnated with finest rubber under enormous pressure. The solution permeates every fibre, being literally **DRIVEN INTO IT.** We know of no process which so effectively makes the rubber and cable cords **ONE INSEPARABLE AND INTEGRAL WHOLE.** Built of **CORDS** and not strings. It has to be a Silvertown to be a **Cord Tire.**

This is the famous Tire that practically all Goodrich competitors are now trying to imitate.



Route 3

PORTSMOUTH TO KENNEBUNK- PORT, ME.

- Miles
- 0.0 **PORTSMOUTH** *. From Market Sq. go northwest on Market St. Cross R. Rs. and long bridge over Piscataqua River (15c toll). Straight on. Left fork, leaving trolley. (**KITTERY**.)
- 8.1 **YORK CORNERS**. Meet and follow trolley.
- 8.9 **YORK VILLAGE**. (H) (R). Bear right at monument.
- 9.5 **YORK HARBOR**. * (H). Follow trolley to
- 12.6 **YORK BEACH**. (H) (R). Turn right and next left. Straight on leaving trolley.
- 18.4 **OGONQUIT**. (H) (R). Straight on with trolley thru **MOODY** and
- 21.9 **WELLS**.
- 23.7 Right fork just before R. R. Cross R. R. Straight to
- 27.6 **KENNEBUNKPORT**. *.



KENNEBUNKPORT TO PORTS- MOUTH, N. H.

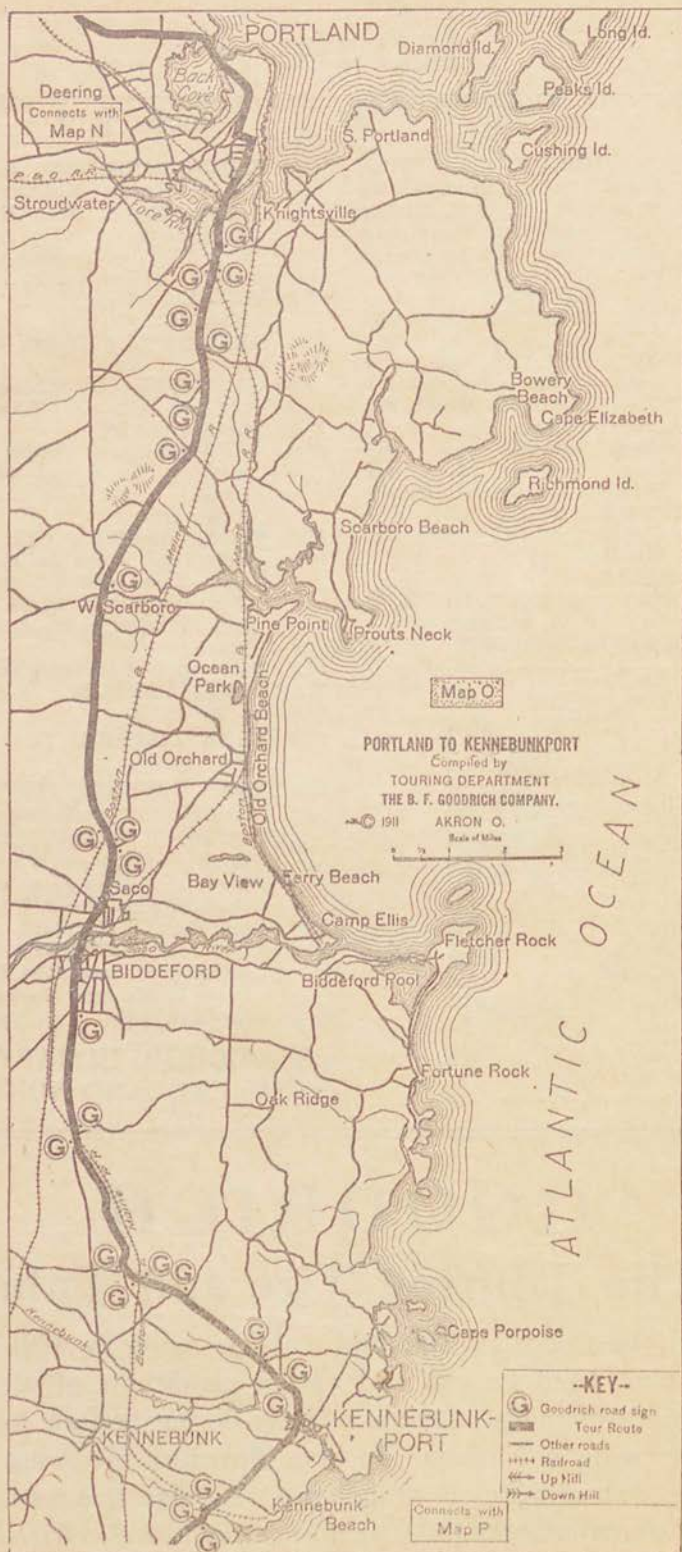
- Miles
- 0.0 **KENNEBUNKPORT**. * (H). From Soldiers' Monument go across bridge over Kenne-
bunk River.
- 3.1 Cross R. R. Through Cross-
roads. Follow trolley.
- 5.7 **WELLS**. Straight on. And
MOODY.
- 6.6 **WEBHANNET** (North Ogon-
quit).
- 9.2 **OGONQUIT**. (H). Leave trol-
ley and take right fork.
- 13.1 Straight on.
- 13.2 **CAPE NEDICK**. Right fork
at store. Take next left, up
grade. Cross trolley and
keep right to
- 15.0 **YORK BEACH**. (H) (R).
Turn right where trolley goes
left. Turn left past station.
Turn next left again. At
end of road go right, along
beach.
- 17.9 Turn right at three-corners.
- 18.0 **YORK HARBOR**. * (H).
Cross R. R.
- 18.6 **YORK VILLAGE**. (H). Fol-
low trolley.
- 19.4 **YORK CORNERS, ME.** (R).
Bear left at monument with
trolley. Straight ahead.
Cross bridge over York
River. Straight ahead.
Cross Spruce Creek.
- 25.5 Right fork at fountain.
- 26.4 Right fork (**KITTERY**). Cross
bridge over Piscataqua River.
Cross R. Rs. into Market St.
- 27.6 **PORTSMOUTH**. (H) (R) *.

SEE GOODRICH MAP OF
NEW ENGLAND NORTH

GOODRICH

The Touring Tire and Tube

The Goodrich Tire and Tube is made to with-
stand hard knocks and varied conditions of all
kinds of roads. That is why we do not hesitate to
promote a National Touring Bureau. We want
more touring, more usage—more comparative tests.
The stronger the test, the stronger will be Goodrich.



Route 4

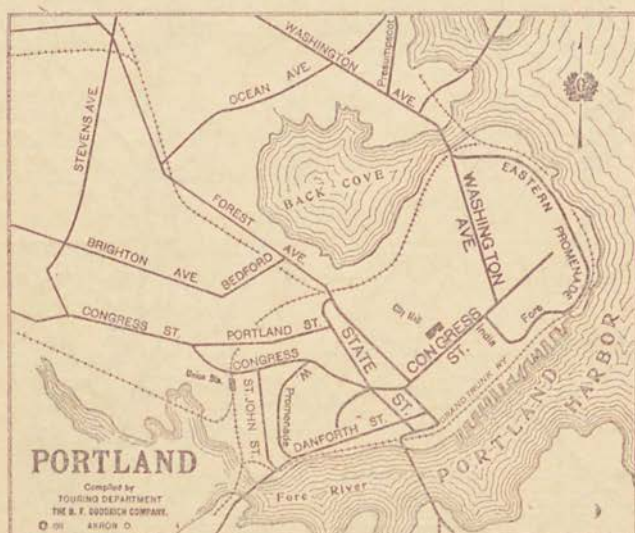
KENNEBUNKPORT TO PORTLAND

- Miles
- 0.0 **KENNEBUNKPORT.** *.
Straight on to end of street.
Turn left with trolley and
next right. Straight on.
Thru 5-corners.
 - 3.7 Right fork.
 - 4.3 Cross R. R.
 - 4.5 Turn right. Under R. R.
Straight into
 - 10.8 **BIDDEFORD.** * (H) (R).
Under R. R. and across Saco
River bridge to
 - 11.9 **SACO.** (R). Left at monu-
ment. Follow trolley. Under
R. R.
 - 16.6 **WEST SCARBORO.** Straight
on main road, following
Goodrich road markers,
across bridge over Fore
River. Turn next left across
R. R. bridge. Turn right on
Danforth St., and left on
High St.
 - 26.9 **PORTLAND.** (H) (R) *.
(See City Map.)
Goodrich Building, 28 Preble
St.

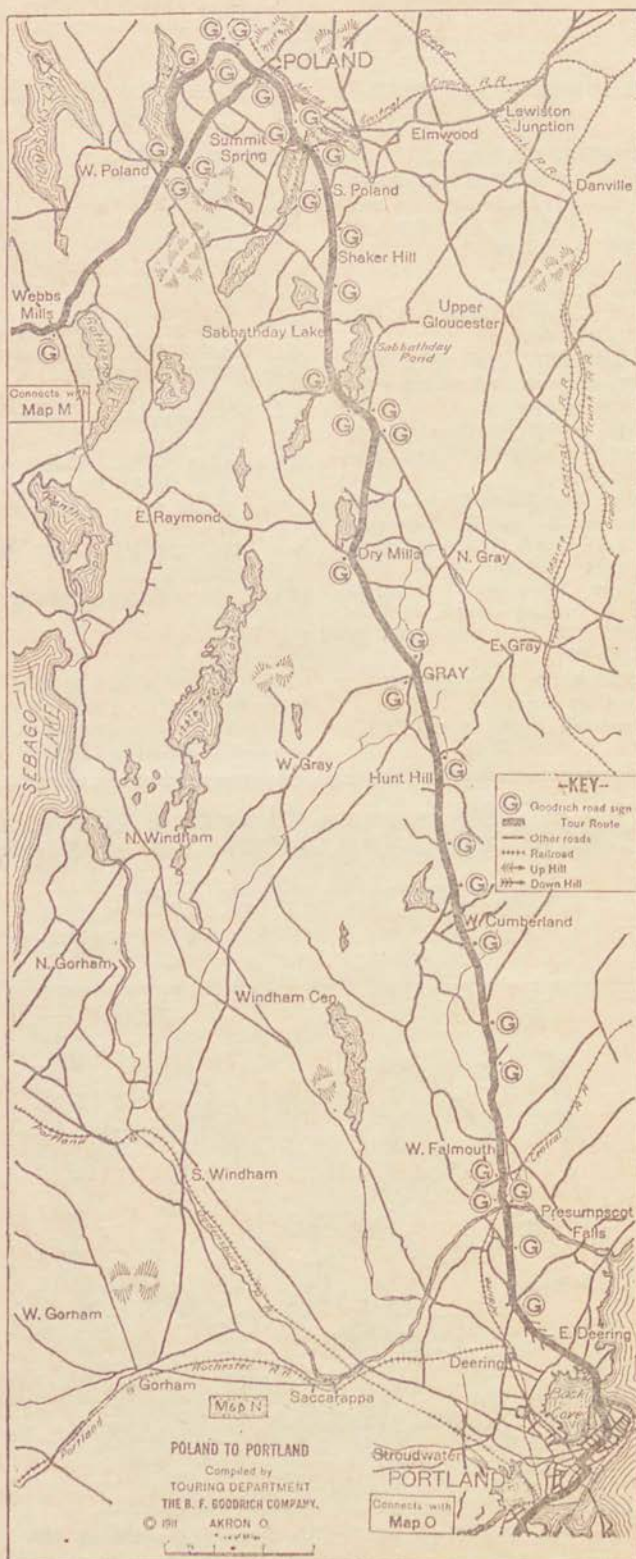
PORTLAND TO KENNEBUNKPORT, ME.

- Miles
- 0.0 **PORTLAND.** *. Southwest
on Congress St. Turn left
with trolley on High St.
three blocks then right on
Danforth St. Down hill,
across R. R. bridge.
 - 1.5 Cross Vaughan's bridge over
Fore River.
 - 2.1 Cross R. R. Straight on.
 - 5.5 **OAK HILL.** Straight on.
 - 10.3 **WEST SCARBORO.**
 - 13.5 Under R. R.
 - 13.9 Straight ahead with trolley
into
 - 15.0 **SACO.** (R). Right on Elm
St. Cross two bridges over
Saco River. Under R. R.
thru
 - 16.1 **BIDDEFORD.** (H) (R).
 - 19.3 Under R. R.
 - 19.4 Take left fork; follow main
road.
 - 22.0 Turn left.
 - 22.3 Cross R. R.
 - 25.3 Straight ahead at five-corners.
 - 26.6 Turn left. Turn immediately
right with trolley at church.
 - 26.9 **KENNEBUNKPORT.** *.

Specify GOODRICH TIRES
for your new car



Goodrich Building, 28 Preble Street, Portland, Me.



Route 5

PORTLAND TO POLAND.

Miles	
0.0	PORTLAND. * (See City Map.) West on Congress St. Turn right (north) on Forest Ave. Cross R. R. and keep right, following trolley across R. Rs. to
4.7	ALLEN'S CORNERS. Turn left, and keep right, across R. R. thru
7.5	WEST PALMOUTH and
11.8	WEST CUMBERLAND to
16.8	GRAY. At stores, turn left, following main road thru
19.4	DRY MILLS. Right fork, past Sabbathday Pond, thru town of SABBATHDAY LAKE , straight past POLAND SPRINGS. Keep left at Middle Pond and next right to
31.9	POLAND.

POLAND TO PORTLAND, ME.

Miles	
0.0	POLAND. From crossroads go south.
1.7	Left fork.
1.9	End of road, at Middle Pond, turn left. Bear right across pond. End of road, turn right.
2.9	SOUTH POLAND. Keep left. Pass Sabbathday Pond. Keep right.
12.5	DRY MILLS. Straight on.
15.1	GRAY. Turn right at end of road and next left.
16.9	Straight ahead.
20.1	WEST CUMBERLAND. Straight ahead.
24.4	WEST PALMOUTH.
25.5	Cross R. R. Cross bridge and up grade.
26.2	Straight ahead.
27.2	ALLEN'S CORNERS. Straight ahead, following trolley across Turkey's bridge over Carco Bay. Cross R. R. bridge, and just beyond, turn sharp left up hill into Eastern Promenade. Excellent views of Portland Harbor. Around park drive, down hill (cobble) to R. R. station, where turn right. Turn left on Congress St., pass City Hall to park.
31.9	PORTLAND. (H) (R). * Goodrich Depot, 28 Preble St.

WATCH FOR THIS SIGN



It designates a recommended Goodrich Dealer with Goodrich Route Cards and Maps for free distribution.

Goodrich Silvertown Tires

You get a Tire not only practically immune from expensive accidents, stone-bruises and blowouts, but one that is extremely difficult to puncture.

And you get a non-skid, without a cent extra in the purchase price. The peculiar rib construction of the tread is built to prevent that dangerous skid so feared by car owners in muddy or wet weather.

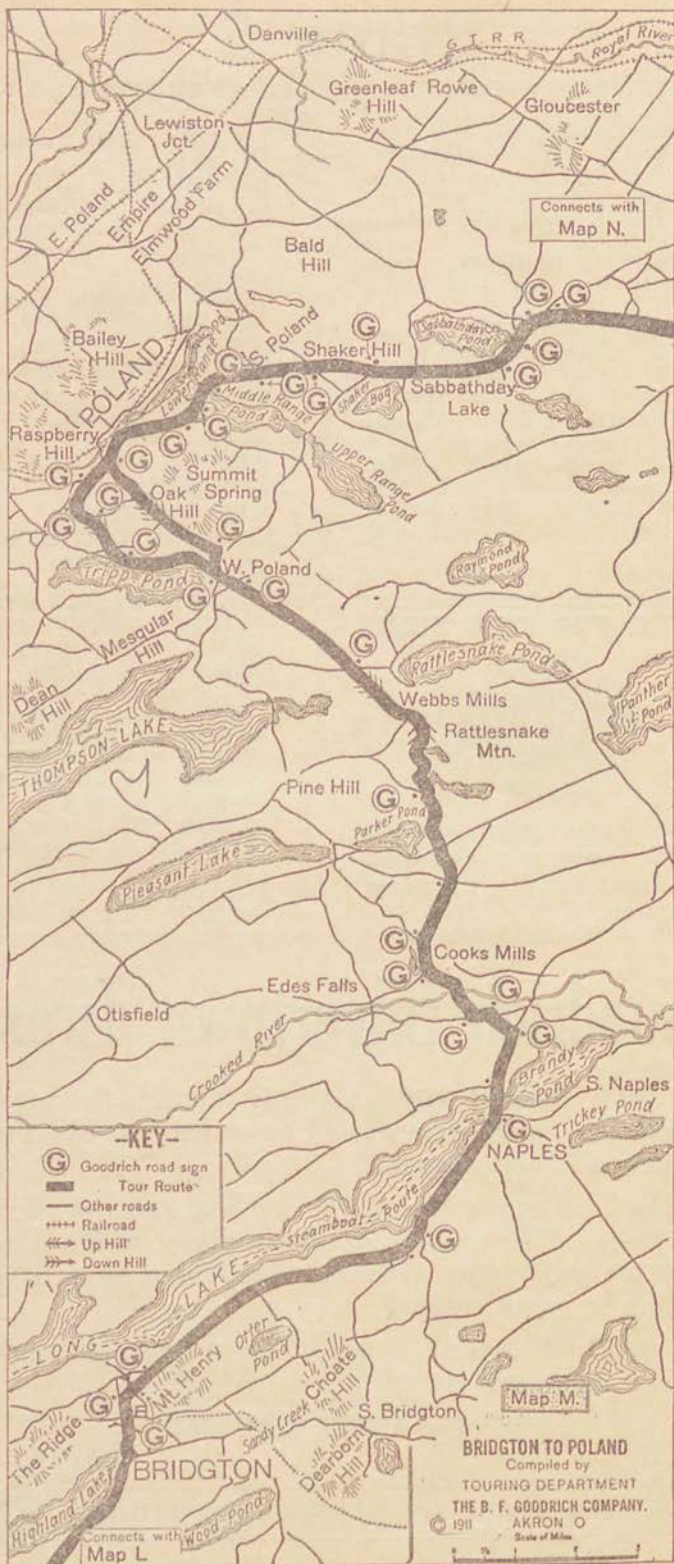
The Goodrich Silvertown is not only the best looking Tire on the market, but it is

THE STRONGEST TIRE MADE



GOODRICH DEALERS EVERYWHERE





Route 6

POLAND TO BRIDGTON, ME.

Miles	
0.0	POLAND SPRINGS. From Portland keep straight on.
1.0	Bear left at Middle Pond and next right, thru POLAND.
3.5	Left fork and just beyond take left fork.
4.5	Bear right, past Tripp Pond.
8.9	WEBB MILLS. Right, up hill.
11.8	Turn left and next right.
13.5	COOKS MILLS. Follow main road thru
15.7	NAPLES. Pass Long Lake.
18.4	Left fork. Cross R. R. Cross bridge and
25.5	BRIDGTON. (H) (R). *

(*)—Electric Charging Sta.
(H)—Hotel.

*Goodrich Dealers
Everywhere*

BRIDGTON TO POLAND, ME.

Miles	
0.0	BRIDGTON. * At park, turn left down hill. At fountain keep left. Turn right across bridge.
2.3	Left fork.
9.8	NAPLES. (H). Turn left across bridge.
11.3	Left fork.
11.7	Straight on main road.
12.0	Right fork. Cross bridge over Crooked River.
12.0	COOKS MILLS. Turn right.
12.5	Right fork.
13.7	End of road, go left and immediately right.
15.2	Right fork up hill. Down steep grade. Bearing left.
16.6	WEBB MILLS. At foot of hill take left fork.
18.0	Take right fork.
20.8	Thru xroad (Tripp Pond on left).
23.5	Turn right at Pine Grove.
24.6	Right fork.
25.5	POLAND. (H) (R).

GOODRICH TIRES — Best in the Long Run

Route 7

POLAND TO AUGUSTA.

Good road.

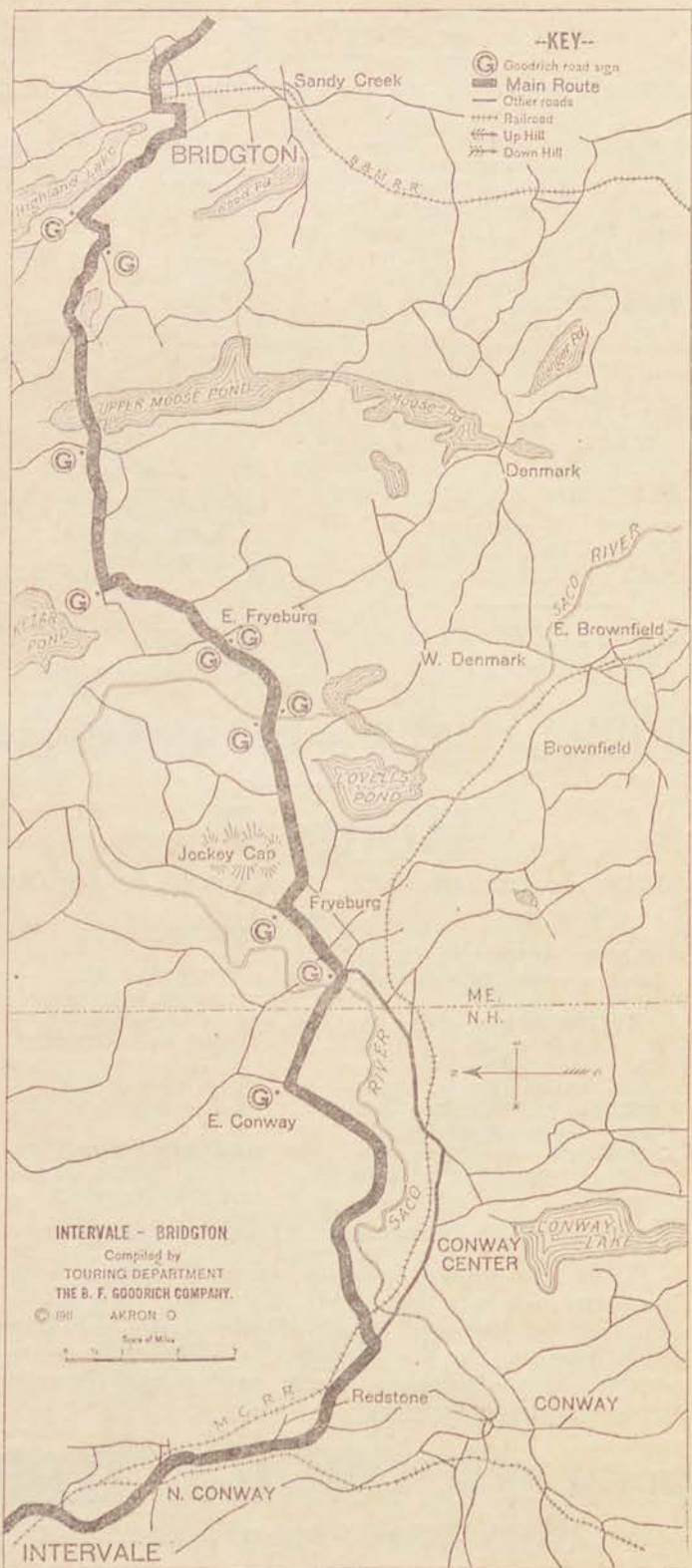
Miles	
0.0	POLAND SPRINGS. From hotel grounds follow main (direct) road to
5.5	DANVILLE JUNC. Under R. R. and left, paralleling R. R. Meet and follow trolley, right across R. R. AUBURN and cross bridge over Androscooggin River into
11.2	LEWISTON. Keep left with trolley, connecting with Route 17.

AUGUSTA TO POLAND.

Miles	
0.0	AUGUSTA. Follow Route 17 to
30.8	LEWISTON. Bear left into Main St. and follow trolley over Androscooggin River bridge, thru AUBURN. Cross R. R. and left with trolley. Left fork with branch trolley and straight on. Cross R. R.
36.5	DANVILLE JUNC. Under R. R. and follow main road to
42.0	POLAND SPRINGS.

There are more Tourists using Goodrich Tires than any other make. This is due not only to the superior quality and long mileage of the Goodrich Tire, but also to the fact that Goodrich is represented everywhere—on every route—and Tourists favor Goodrich Dealers.

**Specify GOODRICH TIRES
for your new car**



Route 8

INTERVALE TO BRIDGTON, ME.

Miles

- 0.0 INTERVALE. Straight on.
- 1.5 ☉ Cross R. R.
- 2.0 NORTH CONWAY. (H) (R).
- 4.7 ☉ Take left fork. Follow main road thru
- 5.2 REDSTONE.
- 6.0 ☉ Left fork. Cross R. R. ☉. Follow main road to
- 11.2 EAST CONWAY, N. H. ☉ At fountain turn right. Cross Saco River bridge.
- 13.5 ☉ Turn left.
- 13.9 FRYEBURG. (H). Straight thru town.
- 14.2 ☉ At sign post, turn right. Pass cemetery and take next left fork. ☉. Pass "Jockey Cap" Rock on left.
- 18.0 Thru covered bridge.
- 20.8 EAST FRYEBURG. ☉ Follow main road. Cross bridge over Moose Pond ☉.
- 28.1 ☉ Turn right at end of road.
- 28.9 BRIDGTON, ME. (H) (R).

BRIDGTON TO INTERVALE, N. H.

Miles

- 0.0 BRIDGTON. Bear left at fountain and bear left ☉ up hill. At monument in park, turn right. Follow main road thru
- 8.1 E. FRYEBURG. Straight on. Pass "Jockey Cap" Rock on right.
- 13.7 ☉ Turn left, thru
- 15.0 FRYEBURG. (H) (R). ☉ Cross R. R. ☉, and follow main road and Goodrich signs thru
- 17.7 EAST CONWAY, N. H.
- 23.7 REDSTONE.
- 26.9 NORTH CONWAY. (H) (R).
- 28.9 INTERVALE. (H) (R).

(H)—Hotel.

(R)—Repair or Gasoline Stop.

☉—Goodrich Road Marker.

**YOU CANNOT GO WRONG
ON GOODRICH TIRES**

This route passes into Maine at Fryeburg, over a road that carries one thru pine woods and along ridges that overlook beautiful lakes. The rolling farm and wooded slopes of this western section of Maine are a restful contrast to the mountain grandeurs so recently surveyed.

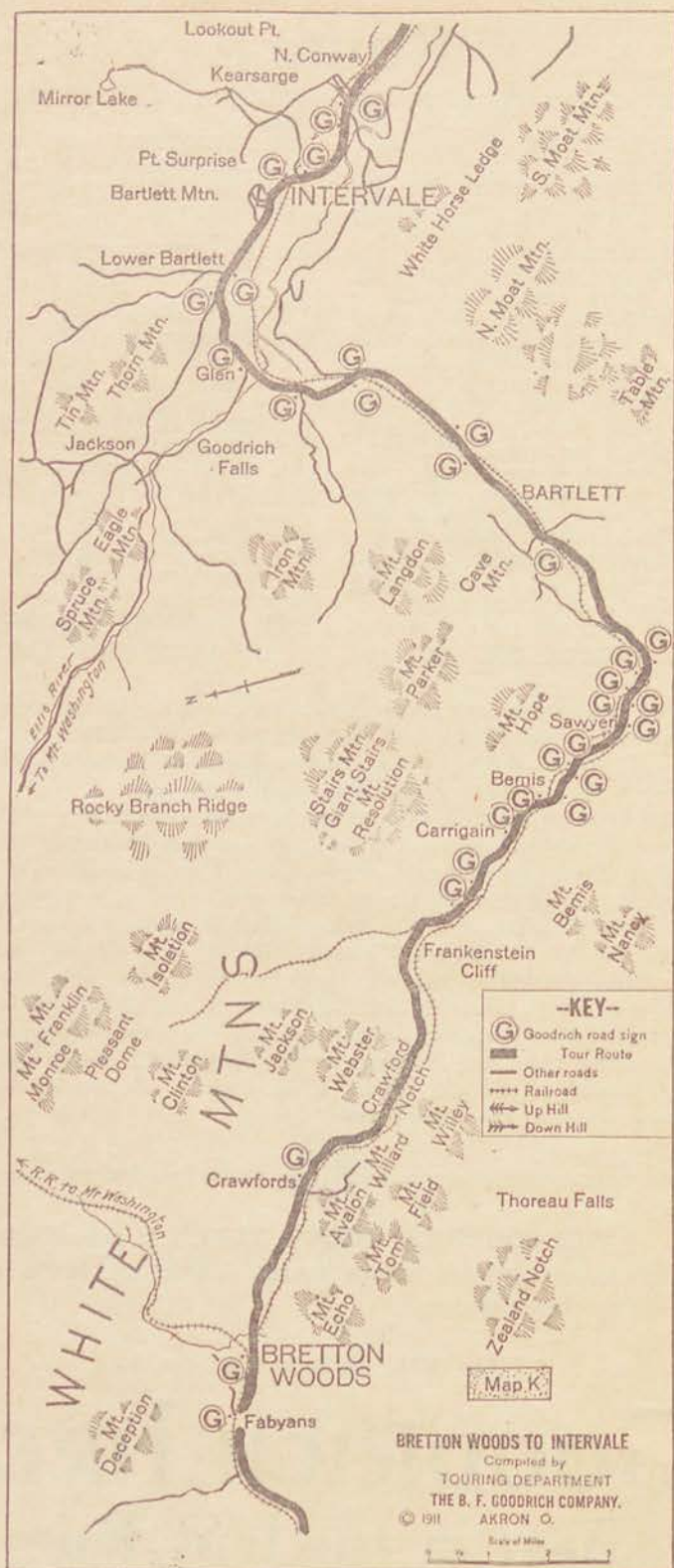
The Fryeburg-Brighton District has distinguishable history in that our American statesman, Webster, and our illustrious poet, Longfellow, put forth their first efforts inspired by this region. Here Webster taught at the Fryeburg Academy, eking out his modest salary of \$350 a year by copying deeds for the county registry; and Longfellow's first poem, written at the age of thirteen had for its theme "Lovewell's Fight," a sanguinary battle in which thirty-three white men engaged a hundred Indians upon the shores of the pond which bears the name of Lovewell, and is extolled by Starr King for its beauty and by him also said to be "more deeply dyed by tradition than any sheet of water in New England." Howell opens "A Modern Instance" on this village street, and Dr. Holmes introduces a Fryeburg character in "Elsie Venner."



THE GOODRICH TOUGH TREAD is not affected by extremely hot temperatures, blistering sands or changeable weather.

The Mileage tells the Story

GOODRICH TIRES
Best in the long Run



Route 9

BRETTON WOODS TO INTERVALE, N. H.

Thru Crawford Notch.

INTERVALE TO BRETTON WOODS.

Thru Crawford Notch.

Miles		Miles	
0.0	BRETTON WOODS. From R. station southeast on main road.	0.0	INTERVALE. Straight on main road northwest. Cross R. R. @ and bridge.
3.5	CRAWFORD HOUSE. P. O. @ Straight ahead thru CRAWFORD NOTCH, steep grade, winding road.	2.0	LOWER BARTLETT. Cross bridge and keep left thru GLEN. Thru covered bridge. @ Cross R. R. @. Cross bridge over Saco River. Cross covered bridge. @ Cross R. R. @ and turn right.
9.4	@ Cross R. R.	11.0	BARTLETT. (H).
11.8	BEMIS. @ Cross R. R. @.	11.2	@ Cross R. R. @.
12.9	@ Cross R. R. @.	13.6	@ Cross R. R. @.
14.0	@ Cross R. R. @.	13.9	@ Cross R. R. @.
14.4	@ Cross R. R. @.	14.3	@ Cross R. R. @.
14.7	@ Cross R. R. @.	15.4	@ Cross R. R. @.
17.1	@ Cross R. R. @.	16.5	BEMIS. (H). Cross R. R. @.
17.3	BARTLETT. Straight on.	18.9	@ Cross R. R. @. Thru Crawford Notch.
20.1	@ Cross R. R. @.	24.8	CRAWFORD HOUSE. P. O.
22.3	@ Turn left across R. R. @. Cross three bridges.	28.3	BRETTON WOODS.
24.3	GLEN. @. Pass road on left. Pass roads on left 25.7 26.0. Cross @ R. R. @ 28.0.		
28.2	INTERVALE.		

Route 10

WHITE MOUNTAINS TO COLBROOK.

Miles		Miles	
0.0	TWIN MOUNTAIN HOUSE. Straight north across R. R.	27.3	At prominent x-roads turn left into Main St. crossing bridge and bear right into
0.2	Bear left at single road. Cross R. R. at CARROLL. Straight on main road crossing R. R. and bridge into	27.5	GROVETON. * Turn left. Cross R. R. into Church St. Cross R. R. bridge.
8.7	WHITEFIELD. Bear right at Park. Up grade.	32.3	Left fork. Cross bridge thru
17.1	LANCASTER. * Turn left at monument across bridge. Straight on Main St. Cross R. R.	32.5	STRATFORD HOLLOW. Straight along River. Cross R. R. into
18.0	Right fork on macadam.	41.0	NORTH STRATFORD. Straight across R. Rs.
18.8	COOS JCT. Left fork. Cross R. Rs. thru NORTHUMBERLAND. Cross R. Rs.	50.3	Left fork. Straight into Main St.
		54.3	COLBROOK.

Route 11

GORHAM TO LANCASTER, N. H.

Miles		Miles	
0.0	GORHAM. Go west on Main St.	5.7	RANDOLPH. Straight. Keep right on main road into
1.2	Left fork leaving trolley. Cross R. R. Left fork.	17.6	JEFFERSON. Straight.
2.9	Cross R. R. Up and down grade into	18.4	Right fork.
		20.6	Curve left at single road.
		25.0	Right fork into Middle St.
		25.2	LANCASTER, N. H.

SEE NEW ENGLAND ON GOODRICH TIRES

Route 12

GORHAM TO GLEN.

Miles	
0.0	GORHAM. From Main St. go south on road to Mt. Washington.
0.1	⊙ Cross R. R. ⊙. Cross several small bridges.
5.5	⊙ Pass inverse right fork.
8.0	GLEN HOUSE. Straight on. ⊙. Descend steep grade thru PINKHAM NOTCH. ⊙.
20.1	JACKSON. * At single road, turn right ⊙.
20.6	⊙ Pass inverse left fork.
21.6	Go thru bridge to sign "Jackson." Turn left to
22.9	GLEN.

GLEN TO GORHAM.

Miles	
0.0	GLEN. Prominent right-hand road—sign "Jackson," turn right. Go thru covered bridge 1.3.
2.3	⊙ Left fork before covered bridge.
2.8	JACKSON. * Turn left at end of road ⊙. Ascend steep grade thru PINKHAM NOTCH. ⊙.
14.9	GLEN HOUSE. Straight on.
17.4	⊙ Right fork, crossing several small bridges. ⊙ Cross R. R. ⊙ 22.8.
22.9	GORHAM. End of street.

Route 13

GORHAM TO TWIN MOUNTAIN HOUSE.

TWIN MOUNTAIN HOUSE TO GORHAM.

Miles	
0.0	GORHAM. Mount Madison House on right. From Jackson Road go west ⊙. Pick up trolley 0.2 and follow tracks across bridge 1.2.
1.3	Left fork with signboards. Trolley keeps right to Berlin and Dixville Notch. ⊙ Cross R. R. ⊙ 1.4, past GORHAM STA. on right 2.1. Again ⊙ cross R. R. ⊙ 3.0. Ascend long, steep grade into
5.7	⊙ RANDOLPH. Straight past BOWMAN STA. on left 9.8. View of Mt. Adams on left.
10.8	⊙ Left fork. Right is road to Jefferson and Lancaster. Pass SOUTH BRANCH JUNCTION STA. 11.8 and HIGHLAND STA. Pass right-hand road ⊙ 14.9. ⊙ Cross R. R. ⊙ 16.4.
16.7	⊙ Turn left at single road. (Right leads to JEFFERSON.) Pass white school house on right 16.9. Cross wood bridge 17.0, bearing left ⊙ across R. R. ⊙ at CHERRY MOUNTAIN STA. on right 17.3. MEADOWS P. O. on left.
17.7	⊙ Turn square right at right-hand road. (Straight ahead over Cherry Mountain not open to autos.) Descend easy grades—view from top 21.0.
24.1	⊙ Bear left. Sharp right leads to LANCASTER. Pass white church on right 25.2 and cross R. R.
26.2	TWIN MOUNTAIN HOUSE. Connects with Bretton Woods to Claremont.

Miles	
0.0	TWIN MOUNTAIN HOUSE. From Twin Mountain House, bear right. Pass P. O. on right 0.2.
0.4	⊙ Cross R. R. ⊙.
1.0	Pass white church on left.
2.1	Bear right ⊙. (Sharp left leads to LANCASTER.) Ascend easy grades to
5.2	Top of grade. (View.) ⊙.
8.5	⊙ Turn square left. (Road on right over Cherry Mountain not open to autos.)
8.9	CHERRY MOUNTAIN STA. (Meadows P. O. on right.) Bear left across ⊙ R. R. ⊙. Cross wood bridge 9.2. Pass white school house on left.
9.5	Turn right. (Left leads to JEFFERSON.)
9.8	⊙ Cross R. R. ⊙.
11.3	⊙ Pass left-hand road.
14.4	Pass HIGHLAND STA. and SOUTH BRANCH JUNCTION STA.
15.4	⊙ Pass reverse left fork. (Reverse left fork to JEFFERSON and LANCASTER.)
16.4	Straight past BOWMAN STA. on right. (View of Mt. Adams on right.)
20.5	RANDOLPH. P. O. on right. ⊙ Descend long steep grade.
23.2	⊙ Cross R. R. ⊙. Pass GORHAM STA. on left 24.1.
24.8	⊙ Cross R. R. ⊙.
24.9	Pass reverse left fork. Meet trolley from left.
25.0	Cross bridge and follow trolley to
26.0	Leave trolley. Go east on Main St. to Jackson Road.
26.2	GORHAM.

Route 14

PORTLAND TO BRIDGTON, ME. (South of Sebago Lake.)

Miles	
0.0	PORTLAND. From Congress St., go northwest on Forest Ave.
1.5	WOODFORDS , 4-corners. Bear slightly left with one line of trolley.
2.0	Highland Sq., 4-corners. Straight thru, past Portland City. Home on right 3.6.
4.7	CUMBERLAND MILLS ; water trough in fork. Bear left.
4.8	Left-hand road; turn left with trolley. Pass High School on right 5.1.
6.0	WESTBROOK. ✕ Fork; bear left, leaving trolley. Cross R. R. Keep right at fork 6.1.
9.1	End of road in front of tannery; turn left. Follow tracks.
9.3	GORHAM. Central Sq. Turn square right past Congregational Church (on right). Go over Fort Hill 10.7.
12.0	Corn shop on left; cross bridge and take left fork.
13.5	Turn left in front of house and follow crest of ridge.
14.0	Red buildings ahead; turn sharp right.
15.8	End of road; turn diagonally left.
16.4	SEBAGO LAKE ; straight thru 4-corners. Avoid left-hand road, 18.5 (to Standish Corner).
18.8	Fork; bear right past chapel on right. Cross R. R. 19.9 at RICHVILLE STA.
25.0	EAST SEBAGO. Straight thru.
25.3	Fork; bear right along shore of Sebago Lake.
27.9	Fork; bear left.
29.8	Fork; bear right.
30.3	Fork; bear left.
31.8	Fork; bear right into
33.2	NAPLES , P. O. Turn left with poles along shore of Long Lake.
35.0	Fork, bear right with poles, avoiding left fork, 35.6.
35.9	Fork, bear left—leaving poles.
37.5	Fork, bear right coming on new road—fine gravel. Cross narrow gauge R. R. 41.4.
41.5	LOWER BRIDGTON ; iron water trough at 4-corners, turn left around red frame factory.
42.0	Fork, bear left—up grade. Follow Main St. to
42.2	BRIDGTON ; Soldiers' Monument.

BRIDGTON TO PORTLAND. Via South of Sebago Lake.

Miles	
0.0	BRIDGTON. At Park turn left down grade on Main St. Left fork at fountain.
0.7	LOWEE BRIDGTON. Turn right. Cross bridge.
4.5	Left fork.
6.3	Turn left with wires along Long Lake.
9.0	NAPLES. Turn right.
10.4	Curve left down grade thru pines.
17.1	EAST SEBAGO , P. O. on left. Straight thru. CAUTION —for blind R. R. crossing 22.3. Pass chapel on left 23.4, and immediately swing sharp left. Avoid right-hand road 23.7 (to Standish). Keep straight ahead down grade.
25.8	SEBAGO LAKE VILLAGE. Straight thru.
26.4	Right-hand road; turn right, keeping straight thru 3-corners 27.5.
28.2	4-corners; turn sharp left beyond red house (on right). CAUTION —for sharp left curve 28.7.
30.2	Bear left, crossing small bridge. Descend Fort Hill 31.5. Pass Congregational Church on left 32.8 and keep straight on thru 4-corners.
32.9	GORHAM. Central Sq. Curve left and follow tracks.
33.1	Curve right in front of tannery.
36.2	WESTBROOK. ✕. Cross and bear right, following trolley.
37.4	Bear right, leaving trolley.
37.5	Brick block on left; bear right, following tracks. Pass Portland City Home on left. Straight on thru Highland Sq. 40.2.
40.7	WOODFORDS ; bear slightly right, passing P. O. on left. Follow tracks.
41.8	DEERING OAKS on right. Follow tracks on Forest Ave.
42.2	PORTLAND. Forest Ave. and Congress St.

Call at
GOODRICH BUILDING
 28 Preble St.
PORTLAND, ME.

*Goodrich Dealers
 Everywhere*

Route 15

BRETTON WOODS TO PORTSMOUTH.

Miles		Miles	
0.0	BRETTON WOODS. From R. R. station southeast on main road.	74.2	WAKEFIELD. ☉. Pass road on left.
3.5	CRAWFORD HOUSE, P. O. ☉ Straight ahead thru CRAWFORD NOTCH, steep grade, winding road.	75.3	SANBORNVILLE ☉. Straight thru xroads.
9.4	☉ Cross R. R.	75.4	☉ Cross R. Rs. ☉.
11.8	BEMIS. ☉ Cross R. R. ☉.	77.3	☉ Turn left.
12.9	☉ Cross R. R. ☉.	79.5	UNION. ☉. Thru xroad and ☉ cross R. R. ☉ 79.8.
14.0	☉ Cross R. R. ☉.	81.4	☉ Turn right. Cross ☉ R. R. 85.0 along lake. Pass MILTON STATION 86.1.
14.4	☉ Cross R. R. ☉.	86.9	☉ Cross R. R. down grade under R. R. 88.2 up grade.
14.7	☉ Cross R. R. ☉.	89.0	N. ROCHESTER ☉. Straight thru.
17.1	☉ Cross R. R. ☉.	89.1	☉ Cross R. R. ☉.
17.3	BARTLETT, straight on.	91.8	☉ Pass road on left, on new State Road.
20.1	☉ Cross R. R. ☉.	92.9	☉ Straight thru, across ☉ R. R. ☉ 93.1.
22.3	☉ Turn left across R. R. ☉. Cross three bridges.	93.6	☉ Pass roads on right and left.
24.5	GLEN. ☉. Pass road on left. Pass roads on left 25.7—26.0. Cross ☉ R. R. ☉ 28.0.	93.7	☉ Cross R. R. ☉ on Wakefield St. to
28.2	INTERVALE. Straight thru.	94.1	ROCHESTER. ☉ Bear left.
29.7	☉ Cross R. R. ☉.	94.3	☉ Cross R. R. ☉.
30.1	NORTH CONWAY. Straight thru past North Conway Sta.	94.6	☉ Bear left on State Road.
32.6	Turn right at single road, thru covered bridge 34.7. Bear left ☉ 35.3.	98.6	☉ Turn left at single road. Thru xroads 99.6—100.1. Bear ☉ left 100.5 ☉.
35.5	CONWAY. ☉ Turn right at xroads.	100.6	☉ Turn sharp right at 5-corners. (CAUTION dangerous corner.)
35.9	☉ Cross R. R. and turn left ☉ at single road. Cross R. Rs. ☉ 36.1—36.8 ☉.	100.9	☉ Pass road on left.
44.0	☉ Pass road on left.	103.7	☉ Pass road on right.
46.8	☉ Turn left at end of road on shore Lake Chocorua. Turn right ☉ 49.1.	104.2	☉ Pass road on left. Bear left across ☉ R. R. ☉ 105.1.
49.2	CHOCORUA. ☉ Turn left.	105.5	DOVER. * ☉ Turn right with trolley at Square. Bear left with trolley 105.8. Leave trolley ☉ 106.2.
52.3	WEST OSSIPEE. ☉ Turn right.	109.1	☉ Pass road on left. Pass cemetery on left.
52.5	☉ Turn left at left-hand road.	111.0	☉ Cross R. R. ☉.
54.8	☉ Bear left. ☉. Cross R. R. ☉ 55.5 at LAKEWOOD STA.	111.6	☉ Bear right. DOVER POINT STA. on left. Curve right at toll-house (25c toll).
55.9	☉ Bear right.	112.4	☉ Turn left at end of road.
58.5	CENTER OSSIPEE. ☉. Straight thru (road on left leads to FREEDOM).	113.8	☉ Turn left on Maplewood Ave.
63.7	☉ Cross R. R. ☉.	116.3	Straight ahead. Bear left and right with trolley across causeway 116.4. Cross R. R. 116.6. On Vaughan St.
64.1	OSSIPEE. ☉ Bear left. Pass road on right 66.7. ☉ Cemetery on left.	116.8	Turn left on Congress St. with trolley to Market Square.
68.4	☉ Cross R. R. ☉.	116.9	PORTSMOUTH, N. H. *.
69.2	N. WAKEFIELD. Straight thru. Cross ☉ R. Rs. 69.8 ☉ 73.7 ☉.		
73.8	☉ Pass road on right. Pass church on left.		

The New GOODRICH BLACK Safety Tread TIRE

The foremost development in fabric Tire construction. Made with the same Rubber as the famous Goodrich Silvertown Cord Tire.

Route 16

PORTSMOUTH TO BRETTON WOODS.

Miles		Miles	
0.0	PORTSMOUTH, N. H. ☉ Market Sq. Start south on Congress St. with trolley.	37.1	UNION. ☉ Cross R. R. ☉ thru xroad ☉ 37.4.
0.1	Turn right on Vaughan St. Trolley comes in from right. Cross R. R. 0.3 and curve left and right with same across causeway 0.5.	39.6	☉ Turn right ☉ across R. R. ☉ Cross ☉ R. R. ☉ again 41.5.
0.6	Straight ahead (trolley turns left) on Maplewood Ave.	41.6	SANBORNVILLE. ☉ Straight thru xroad.
3.1	☉ Turn right at right-hand road.	42.7	WAKEFIELD. Left fork ☉ past wood church on right.
4.5	☉ Turn right, curving left at toll-house (25c toll) along R. R.	43.1	☉ Right fork (left leads to BROOKFIELD). ☉ Cross R. R. ☉ (43.2—47.2).
5.3	☉ Bear left (Dover Point Sta. on right). ☉ Cross R. R. 5.9 ☉.	47.7	N. WAKEFIELD, P. O. Straight thru. ☉ Cross R. R. ☉ 48.5. Right fork ☉ 50.2 (cemetery on right).
7.0	☉ Left fork just beyond cemetery on right, ☉ 8.7 Trolley comes in from left 10.7. ☉ Bear right with same 11.1, turning left with trolley into	52.8	OSSIPEE, P. O. Bear right. ☉ Cross R. R. ☉.
11.4	DOVER. * ☉. Straight ahead with trolley ☉ across R. R. 11.8 and keep right ☉ just beyond.	58.4	CENTER OSSIPEE, straight thru ☉. Right leads to FREEDOM.
12.7	☉ Left fork, with trolley ☉.	61.0	☉ Bear left. ☉ Cross R. R. ☉ at LAKEWOOD STA.
13.2	☉ Right fork, thru xroad ☉ 15.4.	62.1	☉ Bear right.
16.0	☉ Left fork.	64.4	☉ Turn right.
16.3	☉ Turn sharp left at 5-corners 5-corners on W. High St. keeping right 16.4. Go thru xroads 16.9—17.4.	64.6	WEST OSSIPEE ☉. Turn left at xroad at Sta.
18.3	☉ Turn right on State Road at end of road.	67.7	CHOCORUA. Turn right ☉ and second left ☉.
22.3	☉ Curve right. ☉ Cross R. R. 22.6. ☉ Trolley comes in from left just beyond.	70.1	☉ Turn right at single road on edge of Lake Chocorua.
22.8	ROCHESTER. ☉ Keep right with trolley on Wakefield St. Trolley goes left. ☉ Cross R. R. ☉ 23.2.	72.9	☉ Left fork (school ahead on right). ☉ Cross R.Rs. ☉.
23.3	☉ Fork of 3 roads, keep middle road ☉ across R. R. ☉ 23.8.	81.0	☉ Turn right at end of road just before R. R.
24.0	☉ Fork, keep straight ahead on new state road.	81.4	CONWAY. ☉ Turn left xroad and keep right ☉ 81.6, thru bridge 81.7.
24.1	☉ Left fork (right leads to W. LEBANON). ☉ Cross R. R. ☉ 27.8.	84.3	Turn left at end of road. Pass N. CONWAY STA.
27.9	N. ROCHESTER, P. O. ☉ Straight on. Descend grade under R. R. 28.7, ascending grade ☉ across R. R. ☉ 30.0. ☉ Pass MILTON STA. on right 30.8; keeping along lake ☉ across R. R. ☉ 31.9.	86.8	NORTH CONWAY, straight ahead. ☉ Cross R. R. ☉.
35.5	☉ Turn left before bridge.	88.7	INTERVALE, Intervale House on right. Straight on. ☉ Cross R. R. ☉ 88.9. Avoid right forks 90.9—91.2.
		92.6	GLEN. ☉ Left fork. Thru covered bridge. ☉ Cross R. R. ☉. Cross bridge over Saco River. Cross covered bridge ☉. Cross R. R. ☉ and turn right.
		99.6	BARTLETT.
		99.8	☉ Cross R. R. ☉.
		102.2	☉ Cross R. R. ☉.
		102.5	☉ Cross R. R. ☉.
		102.9	☉ Cross R. R. ☉.
		104.0	☉ Cross R. R. ☉.
		105.1	BEMIS. Cross R. R. ☉.
		107.5	☉ Cross R. R. ☉ Thru CRAWFORD NOTCH.
		116.9	BRETTON WOODS.

SEE GOODRICH MAP OF NEW ENGLAND NORTH

Route 17

PORTLAND TO AUGUSTA.

Miles

- 0.0 **P O R T L A N D.** Monument Square. Southwest on Congress St. 4 blocks, then right on Forest Ave. Cross R. Rs. and keep right at 5-corners (1.9).
- 3.1 **MORRILLS CORNERS.** Bear right at fork.
- 4.0 **ALLENS CORNERS.** Turn left; keep right at fork across R. R. (6.2). Direct thru **WEST FALMOUTH** and **WEST CUMBERLAND** to
- 17.0 **GRAY.** At end of road bear right and bear next left to
- 19.4 **NORTH GRAY.** Bear left, 21.1; and curve left, 24.5 into
- 24.6 **UPPER GLOUCESTER.** Bear right with poles and keep right across trolley to
- 27.1 **DANVILLE JUNCTION.** Cross R. Rs. and bear left between stations. Enter on Washington St., meet and follow trolley along Minot Ave., turn right on Court St. and cross R. R. at station.
- 33.6 **AUBURN.** Court and Turner Sts. Straight across bridge over Androscoggin River to
- 33.9 **LEWISTON.** Main and Lisbon Sts. Continue on Main St., bearing left 34.1
- 40.8 Right fork at church.
- 41.8 **GREENE.** Bear left along R. R.
- 42.8 Cross wood bridge and bear right.
- 43.8 Bear left, leaving R. R. Cross R. R. 46.3.
- 48.7 End of road; turn left.
- 53.9 **WINTHROP.** Turn right at stone water trough and cross R. R.
- 54.4 Bear left upgrade.
- 58.0 **EAST WINTHROP.** Follow trolley along north shore Cobbosseecontee Lake.
- 60.1 **MANCHESTER.**
- 61.7 Keep right on macadam.
- 62.5 Cross trolley. Enter on Western Ave.
- 64.5 **AUGUSTA.** Western Ave. and State St.

AUGUSTA TO PORTLAND.

Miles

- 0.0 **AUGUSTA.** From State St. go west on Western Ave.
- 2.0 Cross trolley.
- 2.6 Right fork with travel.
- 2.8 Left fork at sign "Manchester."
- 4.4 **MANCHESTER.** Trolley leaves but rejoins route along Cobbosseecontee Lake.
- 6.5 **EAST WINTHROP.**
- 10.1 Bear right at end of road.
- 10.6 **WINTHROP.** Cross R. R. and turn left.
- 11.3 Keep right at fork.
- 15.8 Turn right on single road.
- 18.0 Keep right.
- 18.2 Cross R. R.
- 19.6 Irregular 4-corners; bear left (sign "Lewiston").
- 20.7 Bear right, meeting R.R.; bear left at end of road.
- 22.6 **GREENE STATION** on left.
- 22.7 **GREENE.**
- 28.6 Cross R. R.
- 30.6 **LEWISTON.** Main and Lisbon Sts., thru on Main St. Cross bridge over Androscoggin River into Court St.
- 30.9 **AUBURN.** Court and Turner Sts. Cross R. R. at station and turn left on Washington St. with trolley.
- 31.7 Keep left fork of trolley. Cross R. Rs. and curve right into
- 37.3 **DANVILLE JCT.** Cross R. Rs. Keep right fork 38.1.
- 39.9 **UPPER GLOUCESTER.** At end of road bear left.
- 40.0 Pass brick school on left and bear right.
- 45.1 **NORTH GRAY.** Thru diagonal 4-corners. Bear right.
- 47.5 **GRAY.** Thru **WEST CUMBERLAND** and **WEST FALMOUTH** across R. R. (58.3) and ascend long grade to
- 60.5 **ALLENS CORNERS.** Turn right on Allen Ave. and cross R. R., 61.3.
- 61.4 **MORRILLS CORNERS.** Turn left across R. R. into Forrest Ave.; keep left fork and cross R. R. at station (62.5); keep left fork (62.7); across R. Rs.
- 64.3 Turn left on Congress St.
- 64.5 **P O R T L A N D.** Monument Square.

*Goodrich Dealers
Everywhere*

Route 18

LEWISTON, ME. TO GORHAM, N. H.

Miles		Miles	
0.0	LEWISTON. * From Lisbon St. go west on Main St. across bridge into	21.9	NORWAY. * Turn left at end of road across bridge and turn right. Straight on main road.
0.4	AUBURN. Pass Court House and straight on with trolley across R. R.	27.3	Right fork. Straight on.
0.6	Turn left with branch trolley on Washington St.	32.1	Turn left at end of road.
1.1	Turn right with trolley on Minot St. Straight on following trolley thru	33.1	Turn left at xroads.
5.9	MINOT. Cross bridge.	36.3	At pond on right turn right past farm house.
6.6	Turn left across bridge and turn right following trolley.	39.4	Bear right across R. R. and left into
10.1	Turn right across bridge and turn right into	39.8	LOCKES MILLS. Avoid right hand roads.
10.2	MECHANIC FALLS. Left fork at Square. Cross R. R.	44.1	Turn left at end of road across bridge. Cross R. R. into
10.5	Left fork. Cross R. Rs. into	44.7	BETHEL. * Turn right on Railroad St.
14.8	WELCHVILLE. Turn right at end of road. Straight across R. Rs.	45.0	Straight* thru xroads. Cross R. Rs.
19.4	Left fork across bridge.	49.9	Right fork across R. Rs. Follow main road into
21.0	Left fork at fountain. Meet and follow trolley into	60.6	SHELBURNE, N. H. Cross bridges and R. R. into
		66.6	GORHAM.

Route 19

WATERVILLE TO SKOWHEGAN.

Miles		Miles	
0.0	WATERVILLE. *. From Main St., go out College Ave. with trolley, past Colby College, crossing R. Rs. into		quarter mile beyond, turn right, thru
3.0	FAIRFIELD. Straight with trolley, to	11.5	HINCKLEY. Cross R. R. Turn left on Front St. Curve right around woolen mill. Cross bridges and turn left on Madison Ave.
6.5	SHAWMUT. Where trolley goes right, turn left. One-	19.4	SKOWHEGAN. *.

Bring your car up-to-date
with the new

GOODRICH BLACK Safety Tread TIRES

Built specially for touring and long mileage. Constructed for Safety on slippery clay or dirt and on mountainous roads. Gives perfect traction in sand. The extra toughness of the tread means extra mileage. Made with the same rubber as the famous GOODRICH SILVERTOWN TIRE.

SEE NEW ENGLAND ON GOODRICH TIRES

Route 20

PROFILE HOUSE TO BRETTON WOODS.

Miles

- 0.0 **PROFILE HOUSE.** P. O.
Straight north.
- 0.8 **Ⓒ** Right fork at Echo Lake.
- 3.5 **Ⓒ** Right fork at Club House.
- 5.2 **Ⓒ** Cross R. R. **Ⓒ** Bridge **Ⓒ**.
Cross R. R. **Ⓒ** and Ammonsuc River.
- 13.6 **TWIN MOUNTAIN HOUSE.**
P. O. (H). **Ⓒ** Turn right.
Cross R. R. **Ⓒ**.
- 13.9 **Ⓒ** Left fork. R. Rs. **Ⓒ** **Ⓒ**.
Cross bridge and R. Rs. **Ⓒ**.
Ⓒ **Ⓒ**.
- 18.0 **FABYAN HOUSE.** P. O. (H).
Cross bridge and R. R. **Ⓒ** to
- 18.9 **BRETTON WOODS.** (H) (R).

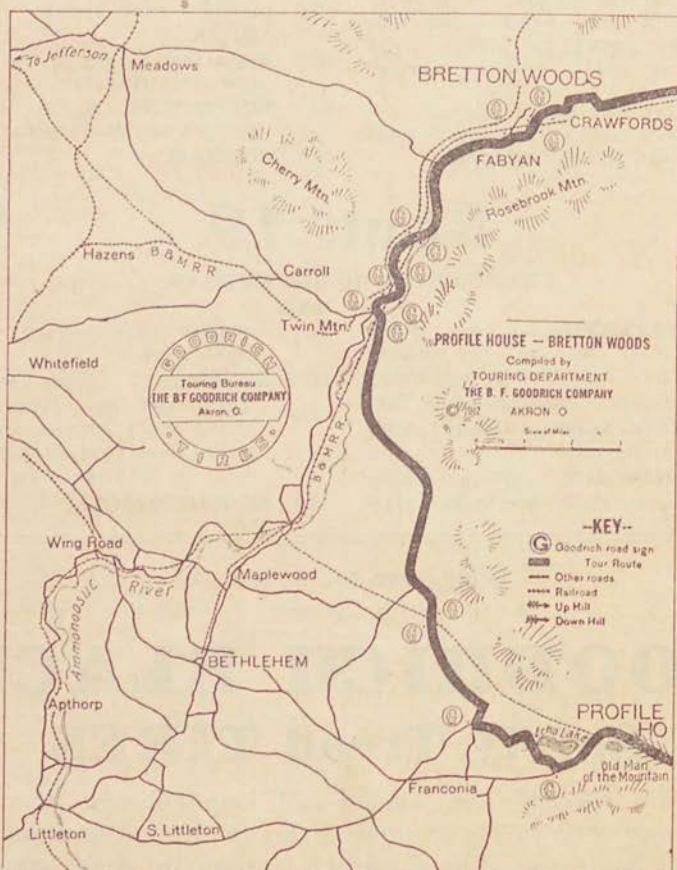
BRETTON WOODS TO PROFILE HOUSE.

Miles

- 0.0 **BRETTON WOODS.** Go west.
Cross R. R. **Ⓒ** and bridge.
- 0.9 **FABYAN HOUSE.** P. O. (H).
Keep right, crossing five R.
Rs. **Ⓒ**.
- 5.3 **TWIN MOUNTAIN HOUSE.**
P. O. **Ⓒ** Just before hotel
turn left. Cross Ammonsuc
River bridge. **Ⓒ** Cross R.
Rs. **Ⓒ** Keep left **Ⓒ**, around
Echo Lake to
- 18.9 **PROFILE HOUSE.** P. O. (H).

Ⓒ—Location of Goodrich Guide Post.

Goodrich Dealers Everywhere



SEE GOODRICH MAP OF NEW ENGLAND NORTH

GOODRICH TIRES—Best in the Long Run

Route 21

BRETTON WOODS, N. H., to CLAREMONT, N. H.

Miles		Miles	
0.0	BRETTON WOODS. R. R. ☉ West on main road. ☉ Cross R. R. ☉ 0.4. (Fabyan Sta. on right 0.8.)		across ☉ R. R. 38.5 ☉. Curve right along tracks.
1.3	Right fork just beyond R. R. ☉ Cross R. R. ☉ twice.	39.1	☉ Keep left at single road.
3.1	Right fork; ☉ crossing R. R. 3 times. ☉.	39.6	☉ Xroads; straight through, bearing left ☉ at hospital 40.0 along Connecticut River. Go over R. R. 41.2.
5.4	TWIN MOUNTAIN HOUSE. Straight ahead—left leads to PROFILE HOUSE . Fol- low direct road— CAUTION for downgrade across double track ☉ R. R. ☉ 10.3.	41.9	☉ At cemetery (on left) bear left at single road.
10.4	BETHLEHEM JUNCTION. Turn left ☉ across small bridge 10.5, and bear right ☉ over ☉ R. R. ☉ 10.6. Up grade thru	43.5	☉ N. HAVERHILL. Straight ahead down long winding grade, bearing left ☉ 46.1 at end of road into
12.0	MAPLEWOOD. The Maple- wood Hotel, Inn and Cot- tages. ☉ Straight thru ☉.	47.5	HAVERHILL. Straight thru ☉. (Left sign, "Pike" is route to Warren and Ply- mouth at mileage 29.8.) Left-hand road at park ☉ 47.8—sign, "Warren"—is the old Coos Turnpike which leads to Lake Tarleton Club and thence to Warren. Re- cently improved.
13.2	BETHLEHEM, irregular xroads. ☉ and ☉ left leads over mountains to Profile House. Straight ahead on Main St. Keep right ☉ 14.0 and descend long steep grade, avoiding right-hand road 15.7 ☉. (Hilly road to LITTLETON .) Left-hand road between stone walls at top of grade ☉ 16.0 is op- tional route via Sugar Hill to Franconia.	49.1	☉ Left fork. Right leads to BRADFORD.
18.0	☉ Turn right at end of road down grade across R. R. at LITTLETON STATION (on left—18.4).	52.8	PIERMONT. Bear left ☉ at single road. Cross bridge and keep right ☉ just be- yond.
18.5	LITTLETON. At Town Hall, turn left ☉ into Main St.	53.5	☉ Right fork; sign "Or- ford," down grade.
19.1	☉ Left fork at fountain. Right leads to St. Johns- bury. ☉ 22.3. Follow Am- monoosuc Valley. Go thru covered bridge and over R. R. bridge 27.0. (Optional route via Profile House comes in from left ☉ 27.1.) Pass SUGAR HILL STA. (On right—27.3). Macadam begins 27.4. ☉ Cross R. R. 28.9 into	58.1	☉ Turn right at end of road into
29.4	☉ LISBON. Straight ahead on Main St. Left curve ☉ under R. R. 30.5 and im- mediately right ☉. Down grade. ☉.	58.8	ORFORD. Straight ahead ☉. Right leads to Fairlee and Lake Morey, the Kaulin. (Left-hand road ☉ 59.1 is route to Plymouth.)
34.9	☉ Right fork; down grade in- to	61.0	☉ Left fork on State Road.
35.1	BATH. Turn left ☉ at single road thru covered bridge 36.3. Under R. R. 36.7 and	65.5	☉ Right fork.
		65.8	Cemetery on right, turn right ☉ at end of road to next.
		65.9	LYME. Left-hand road just beyond P. O. Turn left ☉ thru xroads just beyond. Go thru covered bridge 66.3. Take left fork ☉ just be- yond ☉. Continue on State Road bearing left ☉ 76.3 past Dartmouth College Buildings.
		76.5	☉ Turn right at end of street along green.
		76.6	HANOVER. Main and Wheelock Sts. Turn left ☉ on Main St.
		80.5	W. LEBANON, N. H. Cross roads, turn right ☉. Straight ahead is route to Newport and Keene, via Lebanon. Cross long iron bridge 80.7. Go under R. R. 80.8.

SEE NEW ENGLAND ON GOODRICH TIRES

Route 21—Continued

Miles		Miles	
80.9	⊙ Brick school on left, turn left at irregular xroads. Go thru bridge 81.0 under R. R.	96.0	WINDSOE, P. O. on left. Straight on Main St. (Right-hand road 96.1 leads to Woodstock; — Woodstock Inn.) Thru xroads 96.4, ⊙ along Connecticut River. Left at xroads, under R. R. and thru covered bridge (Conn. River), turning left beyond, leads to CORNISH, N. H.
81.1	WHITE RIVER JUNCTION, VT. Turn right at xroads on N. Main St. (Left leads to JUNCTION HOUSE.)	101.3	ASCUTNEYVILLE, VT. Left fork at green ⊙.
81.4	⊙ Left fork (right crosses R. R.), ascending grade.	101.4	⊙ Xroads at end of park, turn left, cross long iron bridge (Connecticut River) 101.8 ⊙. Go under R. R. 102.9.
81.7	⊙ Right fork at top of grade. State Fair Grounds on left 82.1.	103.5	W. CLAREMONT, N. H. Xroads, straight ahead with trolley, crossing tracks several times.
82.7	⊙ Xroads at old stone vault; turn left, descending grade thru woods. Go thru covered bridge 85.8 to next	106.1	Right fork, on Main St. (Branch trolley leaves to left).
86.4	⊙ Turn right at right-hand road thru N. HARTLAND 86.7. CAUTION, left ⊙ and right ⊙ turn over R. R. bridge 87.0; also CAUTION for right ⊙ and left ⊙ turn over R. R. bridge 89.0.	106.2	CLAREMONT. Open Square.
90.5	⊙ Right fork upgrade.	⊙—Location of Goodrich Guide Post.	
91.3	HARTLAND. Turn left ⊙ at xroads; CAUTION for right turn down grade 94.3.		

Route 22

CLAREMONT, N. H., to BRETTON WOODS, N. H.

Miles.		Miles	
0.0	CLAREMONT. From Square bear left on Main St. with trolley.	17.2	CAUTION for left and right turn (over R. R. bridge).
0.1	Pass reverse right fork. (Branch trolley joins from right) straight with trolley, crossing tracks several times to	19.2	CAUTION for right and left turn ⊙ over R. R. bridge.
2.7	W. CLAREMONT, N. H. Xroads straight thru, under R. R. 3.3.	19.5	N. HARTLAND.
4.4	Cross iron bridge (Connecticut River) ⊙.	19.8	⊙ Turn left at end of road. Thru covered bridge 20.4.
4.8	⊙ Turn right at xroads at park.	23.5	⊙ Turn right at xroads up grade at old stone vault. Pass State Fair Grounds on right 24.1.
4.9	ASCUTNEYVILLE, VT. Pass reverse left fork ⊙ at Green.	24.5	⊙ Pass reverse right fork downgrade to
9.8	⊙ Thru xroads. (Left at xroads under R. R. and thru covered bridge leads to CORNISH, N. H.)	24.8	⊙ Pass reverse left fork. Straight on Main St.
10.1	Pass left-hand road straight to	25.1	WHITE RIVER JUNCTION, VT. Turn left at xroads. (Right leads to JUNCTION HOUSE.) Go thru bridge 25.2 under R. R.
10.2	WINDSOR. Straight thru on Main St.	25.3	⊙ Brick school on right, turn right at xroads under R. R. 25.4. Cross long iron bridge 25.5.
11.9	CAUTION for left turn up grade.	25.7	W. LEBANON, N. H. Turn left ⊙ at xroads to (left is route to NEWPORT and KEENE via LEBANON).
14.9	HARTLAND. ⊙ Turn right at xroads.	29.6	HANOVER. Main and Wheelock Sts. Turn right ⊙ on Wheelock St. along Green.
15.7	⊙ Pass reverse right fork down grade.	29.7	⊙ Turn left on State Road,

Route 23—Continued

Miles.		Miles	
	bearing right past Dartmouth College 29.9 ☉.	77.3	☉ CAUTION—bad R. R. crossing ☉. Pass SUGAR HILL STA. (on left 78.9). Alternate route via Profile House on right ☉ 79.1.
39.9	☉ Pass reverse left fork ☉. Go thru covered bridge. Thru xroads, turn right ☉ at end of road.	79.2	Cross R. R. bridge and go thru covered bridge. Follow Ammonoosuc Valley.
40.3	LYME. Pass P. O. to next left-hand road.	87.1	☉ Pass reverse left fork. (Road on left leads to ST. JOHNSBURY.) (Iron water trough in fork.)
40.4	☉ Turn left at cemetery on left.	87.7	LITTLETON. Town Hall (on left); turn right. ☉ cross R. R. ☉ at LITTLETON STATION 87.8.
40.7	☉ Pass reverse right fork.	88.2	☉ Turn left.
45.2	☉ Pass reverse left fork.	90.2	☉ Pass right-hand road. (Right-hand road leads to FRANCONIA via SUGAR HILL.) Avoid right-hand road at 90.5 ☉. Ascend long steep grade and bear left at 92.2 ☉.
47.1	☉ Pass road on right (road on right leads to PLYMOUTH).	93.0	BETHELEM. Xroads ☉ and ☉. Straight ahead. (Right leads over mountains to Profile House.)
47.4	ORFORD. Straight ahead ☉. (Left leads to FAIRLEE and LAKE MOREY, the Kaulin.)	94.2	MAPLEWOOD. The Maplewood Hotel, Inn and Cottages. ☉ Straight thru ☉ down grade, across R. R. ☉ 95.6 ☉ and bear right ☉ across small iron bridge 95.7.
48.1	☉ Turn left upgrade.	95.8	BETHELEHEM JUNCTION. Turn right at station on left, ☉ ascend steep grade across double track ☉ R. R. 95.9 ☉.
52.7	☉ Pass reverse right fork sign "Orford." Keep left across bridge ☉ to	100.8	TWIN MOUNTAIN HOUSE on left; straight ahead—right leads to Profile House. ☉. Cross R. R. 3 times. ☉.
53.4	PIERMONT. Bear right ☉.	103.1	Pass reverse right fork ☉. Cross R. R. twice ☉.
57.1	☉ Pass reverse left fork. (Right leads to BRADFORD.)	104.9	Pass reverse right fork and immediately ☉ cross R. R. ☉.
58.4	☉ Straight ahead. (Right-hand road at park leads to TARLETON CLUB and thence to WARREN. Recently improved.)	105.4	Pass Sta. on left. (Fabyan House on right.)
58.7	HAVERHILL. Straight thru ☉. (Right sign "Pike" is route to Warren and Plymouth at mileage 29.8.) Up long winding grade bearing right ☉ into	105.8	☉ Cross R. R. ☉. Follow along Ammonoosuc Valley. East along main road to
62.7	N. HAVERHILL, straight ahead.	106.2	BRETTON WOODS. R. R. (Road to left to the Mt. Washington.)
64.3	☉ Bear right at cemetery on right. Over R. R. 65.0.		
66.2	☉ Bear left at hospital.		
66.6	Diagonal xroads; straight thru.		
67.1	☉ Keep right.		
67.7	☉ Cross R. R. ☉ and under R. R. 69.5.		
69.8	Pass right-hand road ☉, thru covered bridge 69.9.		
71.1	BATH. Turn square right at single road.		
71.3	☉ Pass reverse right fork. Up grade ☉. CAUTION—left curve under R. R. ☉ 75.7 ☉ and immediately right. Straight on Main St. to		
76.8	LISBON. Straight ahead ☉.		

☉—Location of Goodrich Guide Post.

Always favor Goodrich Dealers with your patronage.

SEE AMERICA FIRST

Goodrich Routes Point the Way

Route 26

AUGUSTA TO JACKMAN.

Mostly good dirt roads.

Miles

- 0.0 **AUGUSTA.** North on Grove St. Left into Northern Ave. Follow main road along river thru **SIDNEY** 8.8 and **NORTH SIDNEY**.
- 19.4 **WATERVILLE.** (R). Turn left on Main St. and turn right on College Ave. Follow trolley past Colby College (on right). Cross four R. Rs. to
- 22.5 **FAIRFIELD.** Follow trolley to **SHAWMUT** 26.0. Where trolley goes right turn left. $\frac{1}{4}$ mile beyond turn right thru **HINKLEY** 31.0. Cross R. Rs. Turn left into Front St. Curve right around woolen mill. Cross two bridges. Turn next left into Madison Ave.
- 38.9 **SKOWHEGAN.** (R). Follow trolley to **MADISON CENTER** 44.2. Bear left. Straight ahead. Turn left 49.1. Cross bridge.
- 50.3 **NORTH ANSON.** Bear right and follow river past **EMBDEN STATION** 55.1. Cross R. R. 55.8. Turn right across bridge into
- 64.7 **BINGHAM.** Turn left and shortly again left. Cross bridge. Direct thru **CARATUNK** 80.5. Turn left across bridge over river into **THE FORKS** 88.2. Straight ahead with wires. **WEST FORKS** (H) 93.7. Follow main road north past **PARLIN'S POND** 103.2 (lake on right). (H). Down hill and across R. R. 115.0 into
- 116.2 **JACKMAN.** (H) (R).

JACKMAN TO AUGUSTA.

Mostly good dirt roads.

Miles

- 0.0 **JACKMAN.** South on main road. Cross R. R. 1.2. Left fork 1.7 (leaving wires) up long hill, past **PARLIN'S POND** 13.0, and **WEST FORKS** (H) 22.5. Foot of hill bear left 26.8 with poles, to **THE FORKS** 28.0. Cross bridge and turn right. Thru **CARATUNK** 35.7. Cross bridge 50.6, and turn right into
- 51.5 **BINGHAM.** Turn right across bridge. Turn left and follow river. Cross R. R. past **EMBDEN STATION** 62.5.
- 65.8 **NORTH ANSON.** Take left fork (right leads to Rangeley). Curve left across bridge. Turn right and at second fork 67.8 bear left to **MADISON CENTER** 71.7. Turn right.
- 77.2 **SKOWHEGAN.** (R). At end of street bear right. Cross bridges. Turn left around woolen mill on Front St. into Waterville Road. Cross R. Rs. thru **HINKLEY** 85.2. Turn left 89.9 and next right to **SHAWMUT** 90.1.
- 93.6 **FAIRFIELD.** Cross R. R. past Colby College (on left). Cross R. R. Bear left into Main St.
- 96.7 **WATERVILLE.** (R). At City Hall bear right. Turn right 97.5 across bridge. Turn left and follow main road along river thru **NORTH SIDNEY** and **SIDNEY** 107.4, direct to Soldiers' Monument.
- 116.2 **AUGUSTA.** (H) (R).

Goodrich Dealers Everywhere

THE GOODRICH BROWN TUBE

The Strongest Inner Tube Made



Manufactured specially for wear and to meet touring conditions. **GOODRICH BROWN TUBE** in the **GOODRICH BLACK TREAD CASE** is the ideal combination—an insurance of best wear—most comfort—greatest safety.

Route 27

QUEBEC TO JACKMAN.

Fair-to-good dry-weather roads.

- Miles
- 0.0 **QUEBEC.** From Chateau Frontenac go north on D'Armes St. At first turn bear right and next right; steep descent to water front. Turn right to **LEVIS FERRY** 0.3 (car and driver, 15 cents; extra passenger, 3 cents). Straight from ferry. Turn left at Hotel Kennebec with trolley up hill. Right fork 1.1 with branch trolley. Turn left 1.7 with trolley then right into Wolf St. and second left beyond. Leaving trolley at 2.1. Turn left 2.9 into St. Henri Pike (macadam). Cross R. R. 9.1 to
- 12.9 **ST. HENRI.** At church turn right across bridge. Turn left 14.3 then second right. Continue on main highway direct to **SCOTT JUNCTION** 26.5. Here route meets Chaudiere River and follow same closely without crossing for 40 miles. Continue along river thru **STE. MARIE** 32.0. Cross R. Rs.
- 38.8 **BEAUCE JUNCTION.** Straight thru **ST. JOSEPH** 44.0. Cross R. Rs. to **BEAUCEVILLE** 54.4 and thru **ST. GEORGE** 64.5 to
- 66.2 **JERSEY POST OFFICE.** At fork at stone building, keep left (leaving river). Direct thru **ST. CLUNE** 73.9 and past Half-Way House 79.2.
- 83.1 **ARMSTRONG POST OFFICE.** Straight on, leaving poles. Pass Boundary Line house, direct to
- 109.0 **JACKMAN, ME. (H) (R).**

JACKMAN TO QUEBEC.

Fair-to-good summer roads.

- Miles
- 0.0 **JACKMAN.** Straight ahead to boundary line between United States and Canada. Pass **LINE HOUSE** 14.9. Straight ahead and pass road on right with wires.
- 25.9 **ARMSTRONG POST OFFICE.** Pass deserted Half-Way House on right 29.8. Straight ahead thru **ST. CLUNE** 35.1. At gray stone building bear right. Pass **JERSEY POST OFFICE** on right 42.8. (Road follows river 40 miles.) Thru **ST. GEORGE** 44.5 and **BEAUCEVILLE** 54.6. Cross R. Rs. Direct thru **ST. JOSEPH** 65.0 and
- 70.2 **BEAUCE JUNCTION.** Cross R. Rs. and thru **STE. MARIE** 77.0, and **SCOTT JUNC.** 82.5. Straight on main highway. At mileage (about 93) turn left and pass road on left. Turn right 94.7 into
- 96.1 **ST. HENRI.** Cross bridge and at church turn left. Cross R. R. 99.9, straight ahead on **ST. HENRI PIKE.** Turn right 106.1. Meet and follow trolley 106.9. Turn right onto Wolf St. Turn second left (trolley). Turn right 107.3 (trolley). Bear left 107.9 and with trolley down grade to **LEVIS** 108.6. Turn right at Hotel Kennebec to Levis-Quebec Ferry (fare, car and driver, 15 cents; extra passengers, 3 cents). After crossing ferry, turn right and next left up steep hill, winding left and right and again left direct to hotel (on left).
- 109.0 **QUEBEC. (H) (R).**

Specify GOODRICH TIRES
for your new car

See GOODRICH ROUTE BOOK OF CANADIAN TOURS
Also Goodrich Diagrammatic Map of Northern New England.

GOODRICH TIRES

Best in the Long Run

Route 34

QUEBEC TO NEWPORT, VT.

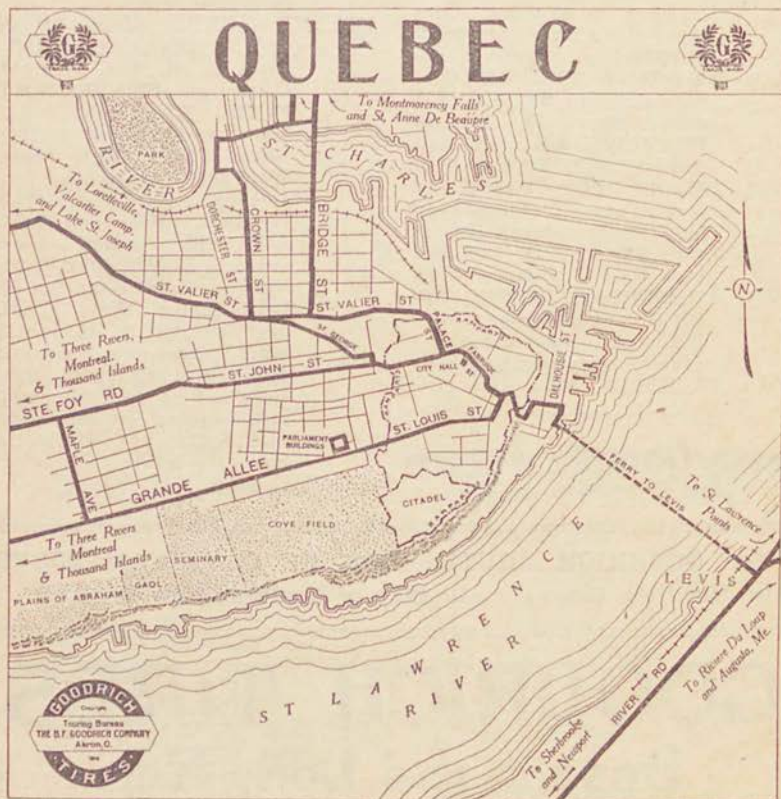
Fair dirt with few macadam stretches. Bad in wet weather.

Miles

- 0.0 **QUEBEC.** Chauteau Frontenac. Go north on Du Fort St.
- 1.0 At P. O., turn sharp right down steep grade on Mountain Hill.
- 0.3 At second trolley tracks and water front, turn right on Dalhousie St.
- 0.4 Turn square right to **QUEBEC-LEVIS FERRY.** Leaving ferry go straight one block on Bell Ave., across R. R. and trolley. Then
- 0.5 Turn right on Commission St. and follow trolley on rough macadam river road. Cross R. R. (4.1).
- 4.2 Cross bridge and bear left up grade. (Trolley goes right on private way.)
- 4.7 Go over R. R. bridge and join trolley.
- 4.9 Ascend sharp rise and keep right with trolley.
- 6.2 Keep right with trolley.

Miles

- 7.7 End of trolley. Bear left up steep hill.
- 7.9 Cross high iron bridge. Road now very rocky.
- 8.2 Under R. R. New Quebec bridge off to right.
- 9.8 Left-hand road. Old stone ruins ahead on left. Turn square left.
- 11.1 3-Corners. Turn right with wires.
- 14.9 **ST. NICHOLAS P. O.** on right at 4-corners. Turn left, up grade.
- 16.3 Cross Intercolonial R. R. at St. Nicholas Sta. and immediately turn right.
- 19.7 Cross Grand Trunk R. R. at Craig's Road Sta. (on left).
- 19.8 Pass road on left.
- 28.6 **ST. GILES.** Church on right. Some sand here.
- 31.2 Fork, bear left (road straight ahead goes to St. Agathe).
- 32.1 Telephone poles go to left.
- 37.2 **PARKHURST P. O.**



Route 34—Continued

Miles		Miles	
38.8	School house on left.	91.7	Left with road across small bridge.
39.8	Dangerous turn with road—right down grade, then left across small bridge.	92.4	Cross R. R.
40.8	Pass road on left.	95.3	Cross R. R.
41.7	Church on right.	95.5	Right across R. R. and left.
44.4	5-Corners (Clancy's Mills), turn right.	95.7	LAKE WEEDON. Thru xroads and pass church. Church on right.
44.7	Cross bridge.	98.6	Cross bridge and take left fork.
47.4	LEEDS VILLAGE. At 4-corners turn left up grade.	100.6	3-Corners; turn square left.
48.7	and 50.5 Keep right with wires.	100.9	Church ahead on left; turn square right across bridge on good dirt road.
52.7	End of road at mill; turn right.	109.0	MARBLETON. End of road, turn right at P. O.
53.9	After steep descent take left fork.	109.2	At next street turn left across bridge.
54.4	Turn next right.	110.1	Keep left fork, cross R. R.
56.0	End of road, turn right. (Custean's P. O. on right.)	110.3	Keep left fork.
56.3	Turn next left.	111.0	Cross tracks.
58.2	End of road. Turn right.	112.3	At monument, after crossing small bridge, turn right.
58.4	Turn next left.	112.6	Pass cemetery on left.
59.4	End of road, turn right.	112.8	Cross R. R.
59.5	Turn next left.	113.0	DUDSWELL CORNERS. Keep left.
61.5	End of road. Meet wires and turn right.	114.2	3-Corners. Keep right with poles.
62.5	ROBERTSON. Now on new macadam.	119.1	Pass old wood church on left.
63.5	Jog right and (63.6) jog left.	119.2	Turn left with wires.
64.7	Cross branch track.	120.8	Thru ANGUS , crossing R. R.
68.1	THETFORD MINES P. O. on right.	121.2	Thru covered bridge and bear left up grade.
68.5	THETFORD MINES STA. on left.	122.3	Two old buildings on left. Turn right.
68.7	Cross R. R. and at end of street jog right and left (68.8).	122.9	Keep left fork.
68.9	Left across R. R. track and right.	127.0	ASCOT VILLAGE across river. Bear left across small bridge; sawmill on left.
69.3	Keep right fork.	133.5	End of road. Turn right. Meeting main wires. Road becomes Belvedere St.
70.2	Cross R. R. and turn left with road, paralleling R. R.	135.0	Pass covered bridge on right.
72.3	Under trestle.	135.2	Bear right thru covered bridge.
72.6	BLACK LAKE. At band stand turn right down steep grade on St. Desire St. At 3rd left.	135.4	Cross R. R.
72.8	Turn left on St. Joseph St.	135.5	LENNOXVILLE. Turn right around hotel and bandstand on Main St.
77.4	Right across R. R. and left.	135.8	Fork, keep right.
78.4	Keep left fork.	136.0	Fork, keep left.
78.6	COLERAINE. End of street, turn right and just beyond turn left. Follow poles on rough road with bad mud-holes, passing Lac Noir (on right).	136.6	Cross R. R. and bear left thru covered bridge 136.8.
78.8	Take left fork.	137.7	Pass covered bridge on right.
83.9	D'ISRAELI STATION on right. Keep to right along shore of lake.	137.9	Keep right at fork.
84.2	Brick house on right. (Church ahead.) Turn right across bridge over arm of lake.	138.6	Covered bridge to right.
84.4	Cross R. R.	139.3	Bear left around school (on left).
84.5	Turn left, follow R. R. to	140.2	Fork, keep right thru covered bridge, then left.
89.4	GARTHBY. Straight thru.	144.3	Pass road on right to N. Hatley, 1½ m.
90.7	Take left fork.	145.4	Keep right fork. Left fork to E. Hatley, 4½ m.
		151.0	MASSAWIPPI. At end of village bear right across

(Continued on page 37)

Route 35

NEWPORT TO QUEBEC.

Fair dirt with few macadam stretches. Bad in wet weather.

Miles		Miles	
0.0	NEWPORT. From P. O. go east on Main St.	60.4	Pass cemetery on right.
0.2	Cross R. Rs. and turn left around station, across bridge.	60.7	At monument turn left and cross small bridge.
0.7	Pass bottling works and turn left on Main St. Subway under R. R. on left.	62.0	Cross tracks.
1.1	N. DERBY. P. O. on left.	62.9	Cross R. R.
4.5	End of road; turn left, pass church.	63.8	MARBLETON. Cross small bridge and turn right up slight grade. At first left.
5.2	Keep right fork.	64.0	Turn left at P. O. (on right).
8.4	DERBY LINE, VT. (U. S. Customs Agent in Derby Line Hotel on left.) Down grade, thru covered bridge into	72.1	Cross bridge at end of road (church off to right). Turn left.
8.6	ROCK ISLAND, P. G. (Canadian Customs House on right.)	72.4	3-Corners. Turn square right.
9.2	STANSTEAD.	74.4	Bear right across bridge.
21.9	MASSAWIPPI. On entering village curve right thru covered bridge, then bear left.	77.3	LAKE WEEDON. Pass church on left. Straight thru.
32.8	Bear right thru covered bridge and curve left.	77.5	Right across R. R. and left.
33.6	Turn right around school. Pass two covered bridges.	77.7	Cross R. R.
36.2	Thru covered bridge.	80.6	Cross R. R.
36.4	Cross R. R.	81.3	Cross small bridge and curve right with road.
37.5	LENNOXVILLE. Turn right around hotel and bandstand on Belvedere St.	83.6	GARTHEY.
37.6	Cross R. R.	88.5	Turn right and cross R. R. (88.6).
37.8	Thru bridge and bear left.	88.7	Cross long bridge over arm of lake at end of bridge. Turn left thru
38.3	Keep left fork.	89.1	D'ISRAELI STATION on left. A few miles beyond D'Israeli, road becomes rough with bad mudholes. Lac Noir on left. Keep with poles.
39.5	Left-hand road. Turn left, following single wires.	94.2	COLERAINE. Pass station on left and turn next right (94.3).
46.0	Cross small bridge. (Saw-mill on right) and bear right. ASCOT VILLAGE across river.	94.4	Turn next left (church ahead on right).
50.6	Keep left fork.	95.6	Right across R. R. and left.
50.7	Two old buildings just ahead. Turn left.	100.2	BLACK LAKE. Turn right up stiff grade on macadam. St. Desire St.
51.8	Descend hill, thru covered bridge.	100.4	End of street at bandstand on right, turn left on Notre Dame St. under trestle.
52.2	AUGUS. Cross R. R.	102.8	Curve right across R. R. (with macadam).
53.7	End of road. Turn right with wires.	104.1	Left across R. R. and right (with macadam).
58.8	3-Corners. Keep left with poles.	104.2	Jog right and left with travel and cross R. R.
60.0	DUDSWELL'S CORNERS. Keep right.	104.5	THETFORD MINES STA. on right.
60.2	Cross R. R.	104.9	THETFORD MINES P. O. on left.

Specify GOODRICH TIRES
for your new car

Route 35—Continued

Miles		Miles	
108.3	Cross branch track.		of road, turn left across Intercolonial R. R.
109.4	Jog right and left (109.5).		
110.5	ROBERTSON.	158.1	ST. NICHOLAS P. O. after sharp descent, turn right at 4-corners.
111.5	Left-hand road. Turn square left, leaving wires.	161.9	End of road. Turn left with wires.
113.5	End of road; turn right and next left (113.6).	163.2	End of road, turn right.
114.6	End of road; turn right and next left.	164.8	Under R. R. New Quebec bridge off to left.
116.7	End of road; turn right and next left at Custean's P. O. (on left) 117.0.	165.1	Cross high iron bridge. Road very rocky here.
118.6	Turn left and next right (119.1) up steep grade.	165.3	Down grade and bear right; trolley begins. Follow trolley to
120.3	Turn left at mill.	168.3	Cross R. R. bridge, leaving trolley.
125.6	LEEDS VILLAGE. At 4-corners, after steep descent turn right.	168.8	Down grade, cross bridge and meet trolley from left.
128.3	Cross bridge.	168.9	Cross R. R. (Also 169.4.) Keep with trolley on rough river road. Enter Commission St.
128.6	5-Corners. (Clancy's Mills), turn left.	172.5	LEVIS. Turn right on Bell Ave., one block to Quebec-Levis Ferry.
131.3	Church on left.	172.6	Leaving Ferry, turn left on Dalhousie St.
132.2	Pass road on right.	172.7	Turn left on Mountain Hill. Ascend very steep grade, curving left, then right.
133.1	Cross small bridge, then dangerous right and left curves with road.	172.9	At monument on left (end of Mountain Hill) turn left around P. O. on Du Fort St.
134.2	Wood school on right.	173.0	QUEBEC. Chateau Frontenac on left.
135.8	PARKHURST P. O.		
140.9	Meet telephone poles from right.		
144.4	ST. GILES. Church on left. Some sand here.		
153.3	Cross Grand Trunk R. R. at Craig's Road Sta. (on right).		
156.6	ST. NICHOLAS STA. End		

The Mileage tells the Story

GOODRICH TIRES

Best in the Long Run

Route 34—Continued

Miles		Miles	
	bridge and take left just beyond.		church on right.
163.8	STANSTEAD.	170.0	Take middle of 3 forks.
164.4	ROCK ISLAND. Canadian Customs House on left. Go thru covered bridge up steep grade into	171.9	N. DERBY. P. O. on right; then on Main St.
164.6	DERBY LINE, VT. U. S. Customs agent in Derby Line Hotel on right.	172.3	End of street at R. R.; turn left on Causeway.
168.5	Turn right at sign "Newport" on left, just beyond	172.7	Cross wood bridge.
		172.8	Turn right around station on Main St., crossing C. P. R. & B. & M. R. Rs.
		173.0	NEWPORT. P. O. and Customs house on left.

GOODRICH Silvertown CORDS

🌟 The Modern Winner 🌟

Route 36

NEWPORT, VT., TO ST. JOHNSBURY.

Via Orleans.

Miles

- 0.0 **NEWPORT.** From Post Office, go east on Main St.
- 0.2 Cross R. R. Straight ahead across bridge. Bear right on main road, paralleling R. R.
- 5.7 **COVENTRY DEPOT.** Straight on main road, crossing R. Rs.
- 11.1 **ORLEANS.** Turn right under R. R.
- 11.4 Turn left. Parallel R. R.
- 16.2 **BARTON.** Turn right. Follow main road thru **GLOVER.**
- 29.1 **SHEFFIELD.** Straight.
- 30.2 **WHEELOCK.** Straight.
- 35.6 Pass road on left. Cross bridge.
- 36.6 **LYNDON.** Straight.
- 37.6 Cross bridge. Pass road on right.
- 37.8 Turn left with wires. Cross R. Rs.
- 41.9 Bear left across R. R. Cross bridge and turn right at end of road.
- 42.3 **ST. JOHNSBURY CENTER.**
- 44.2 Cross bridge and turn left on Railroad St. to Portland St.
- 45.0 **ST. JOHNSBURY.**

ST. JOHNSBURY TO NEWPORT.

Miles

- 0.0 **ST. JOHNSBURY.** From Portland St. go north on Railroad St.
- 0.8 Turn right. Cross bridge, thru
- 2.7 **ST. JOHNSBURY CENTER.**
- 3.1 Left at single road. Cross bridge and R. R., bearing right. Cross R. Rs.
- 7.2 Turn right with wires.
- 7.4 Right fork. Cross bridge.
- 8.4 **LYNDON.** Straight.
- 9.4 Left fork. After bridge straight into
- 14.8 **WHEELOCK.** Straight.
- 15.9 **SHEFFIELD.** Straight, keeping right on main road thru **GLOVER** into
- 28.8 **BARTON.** Turn left. Keep right along R. R.
- 33.6 Turn right under R. R.
- 33.9 **ORLEANS.** Turn immediately left, follow main road north, crossing R. Rs.
- 39.3 **COVENTRY.** Depot. Straight on, paralleling R. R., following main road into
- 45.0 **NEWPORT.**

Goodrich Dealers Everywhere

Route 37

NEWPORT, VT., TO ST. JOHNSBURY, VT.

Miles

- 0.0 **NEWPORT.** From P. O. go east on Main St.
- 0.2 Cross R. R. and turn left across bridge.
- 0.7 Turn right at single road.
- 1.2 **WEST DERBY.** Straight.
- 3.7 Right fork.
- 4.5 **DERBY.** Turn right at end of road.
- 4.8 Cross bridge and turn left. Pass pond on right.
- 9.9 **WEST CHARLESTON.** Turn right at end of road.
- 10.9 Right fork, on gravel road.
- 17.3 Left fork.
- 19.7 Bear left along lake.
- 20.4 **WESTMORE.** Straight.
- 24.1 Turn sharp right (CAUTION).
- 29.6 Turn right at end of road.
- 30.0 Right fork across bridge.
- 30.4 **WEST BURKE.** Bear left at end of road.
- 31.2 Cross R. R.
- 37.8 Turn left at end of road.
- 38.1 Turn right.

Miles

- 38.2 Thru covered bridge into Main St.
- 38.8 Turn left on Depot St. at Library.
- 39.0 **LYNDONVILLE.** Turn right at single road along park.
- 39.1 Left fork.
- 39.2 Cross 2 R. Rs.
- 40.2 Thru covered bridge.
- 40.5 Left fork.
- 40.6 **LYNDON.** Turn left at single road along R. R. and river.
- 42.8 Cross R. R.
- 44.1 Cross R. R.
- 44.6 Left across R. R. and bridge, then right.
- 44.9 **ST. JOHNSBURY CENTER.** Straight.
- 46.8 Thru covered bridge and cross R. R.
- 47.0 Left fork on Railroad St. to Eastern Ave.
- 47.8 **ST. JOHNSBURY.**

Route 38

ST. JOHNSBURY, VT., TO NEWPORT, VT.

Miles		Miles	
0.0	ST. JOHNSBURY. From Railroad St. and Eastern Ave., go north on Railroad St.	12.7	Bear right at single road.
0.3	Keep left.	16.6	Cross R. R.
0.9	Right fork across R. R. Thru covered bridge. Follow river.	17.4	WEST BURKE. Bear right at single road. Pass road on right.
2.7	ST. JOHNSBURY CENTER. Straight.	18.2	Bear left.
3.1	Bear left at single road, across bridge and R. R., then right.	18.4	Left fork.
3.7	Cross R. R.	23.8	Turn sharp left.
5.0	Cross R. R.	27.4	WESTMORE. Straight across bridge.
7.2	LYNDON. Turn right at end of road.	30.5	Straight.
7.6	Thru covered bridge and cross R. R.	35.6	Pass pond on right.
8.6	Cross R. R.	37.9	WEST CHARLESTON. Turn left at single road.
8.7	Left fork at park.	43.0	Turn right at end of road, thru covered bridge.
8.8	LYNDONVILLE. Turn left on Depot St.	43.3	DERBY. Turn square left.
9.0	Turn right on Main St. at end of street.	43.5	Left fork down grade.
9.6	Thru covered bridge.	46.6	WEST DERBY. Straight.
9.7	Bear left.	47.1	Turn left at end of road.
10.0	Turn right. Pass pond.	47.5	Cross bridge.
		47.6	Turn right around station on to Main St. at end of road. Cross R. R. Pass lake on right to Post Office.
		47.8	NEWPORT.

GOODRICH Silvertown CORDS

† The Modern Winner †

Here is a Tire constructed along an entirely different line of thought. It is a radical departure in Tire building. This new method gives the Tire such extraordinary resilience, such easy riding qualities, permits so much saving in jar of the car and all-around comfort to the passengers that the better class of car owners all over the country are putting it on their cars.

It's a Tire That Must be Used to be Appreciated

The Cord Tire is just coming into its own in America. It has been appreciated long since in England and on the Continent, for car owners and manufacturers on the other side have thoroughly proven its capabilities. They have found it gives them not only added speed because of its resilience and flexibility but it gives them SAFETY.

The Silvertown is the famous Tire that practically all Goodrich competitors are now trying to imitate. Goodrich, however, controls the exclusive patents to the construction.

Route 41

WHITE MOUNTAINS TO BURLINGTON, VT.

Miles.		Miles.	
0.0	BRETTON WOODS. Follow Route 20 to	56.9.	Down grade, 57.8, thru covered bridge 58.4 into
5.4	TWIN MOUNTAIN HOUSE. Direct on main road. Caution for steep down grade 10.0. Cross R. R. 10.3. Immediately after passing BETHLEHEM JUNCTION STATION 10.4 turn left across iron bridge. Right across R. R. up grade past MAPLEWOOD 12.3.	58.7	MARSHFIELD. Left forks at 58.8 and 62.9. Continue to PLAINFIELD 65.7. Take right fork around hotel. Thru covered bridge 66.9. Up steep grade 67.0. Thru covered bridge 68.0 direct thru EAST MONTPELIER 69.2. Left forks 70.1 and 70.5 thru covered bridge 70.6. Turn right 73.7. Thru covered bridge 73.8. Right fork 73.9. Cross two R. Rs. 74.1 and R. R. 74.2. Follow trolleys over bad R. R. crossing 75.3 into Barre St. At end of street turn right into Main St.
13.6	BETHLEHEM. (H). Straight on main street to fork leaving town 14.1; keep right down steep grade. Left fork 15.7. Turn right 18.1; down grade across R. R. Cross bridge. Turn first left on Main St. into	76.3	MONTPELIER. * (H) (R). Turn left into State St. Follow trolley past State Capitol. Cross R. R. 78.3, keeping right on Main road. 79.4. Dangerous R. R. crossing 79.7. Sharply left turn under R. R. 81.1.
18.6	LITTLETON. (R). Follow Main St. Right fork 20.5. Turn right 23.7, across bridge (25 cents toll) into	82.5	Turn next right thru covered bridge. Along Winooski River to fork 83.0. Curve right, immediately across R. R. at MIDDLESEX STATION and R. R. bridge 83.5. Left fork 84.2, thru covered bridge 84.4. Thru covered bridge 87.8. Turn left at end of road.
24.1	WATERFORD. (R). Turn left at cross streets, up and down grade, thru covered bridge 27.3 to LOWER WATERFORD 27.4. Keep right on main road. Cross bridge 28.1. Left fork 28.5 up and down grades. Thru covered bridge, 34.4 and 36.5. Cross R. R. Cross bridge 37.4 and R. R. track 37.5 to end of street. Turn left on Railroad St. and right at station up grade.	88.6	WATERBURY. (R). Under R. R. and cross iron bridge 88.9. Thru covered bridge 90.2. Curve left at fork 90.3. Cross bridges 95.9. Pass BOLTON STATION 96.2. Curve left up hill 97.1, thru WEST BOLTON 98.1. Cross two bridges 98.5. Caution for sharp curve at foot of short, steep grade 99.0, thru JONESVILLE 99.2. Cross bridge 100.2, thru RICHMOND 102.7. Bridge 103.6. Left fork beyond.
37.9	ST. JOHNSBURY. * (R). Turn left on Main St., and just beyond right into Western Ave. Thru covered bridge 38.7. Left fork immediately beyond, across R. R. bridge 39.1. Cross R. R. Cross R. R. 42.5 and 42.9. Ascend bad grade 43.8. with sharp right curve 43.9. Cross bridge 44.8, keep to right of park at DANVILLE 45.3. Left fork 45.4, down grade, across R. R. 46.6. Bad R. R. crossing 48.2, into WEST DANVILLE 48.3. Turn left across R. R. and covered bridge. Turn right 48.5, past Joe's Pond 49.3 and Molly's Pond 51.0. At fork (foot of grade) 51.6 keep left. Cross small bridge at SOUTH CABOT 54.0. Caution for curves 54.4; direct thru MOLLY'S FALLS	104.6	Turn left 104.6 over R. R. bridge, thru covered bridge 104.9. Right fork 105.0. Left fork 106.2, up hill. Thru WILLISTON 107.9. Pass University of Vermont (on right) 115.2. Bear left into Main St.,
		116.0	BURLINGTON. (H) (R) *

GOODRICH DEALERS EVERYWHERE

Route 42

BURLINGTON, VT., TO WHITE MOUNTAINS, N. H.

Miles

Miles

- 0.0 **BURLINGTON.** *. From City Park go east on Main St. Keep straight ahead. End of street keep right into Williston Turnpike, thru several crossroads. Right fork 4.5, direct thru crossroads into **WILLISTON** 8.1. Straight ahead at 9.8. Cross bridge over Winooski River 11.0, and bridge over R. R. 11.3, and immediately turn right (sign "Richmond"). Cross bridge 12.4, follow R. R. thru **RICHMOND** 13.2. Follow river. Cross bridge 15.7, thru **JONESVILLE**. Bridges 17.4, thru **WEST BOLTON** 17.8. Thru **BOLTON** 19.7. Cross bridge 25.7. Bear right across bridge and pass under R. R.
- 27.3 **WATERBURY.** (H) (R). Direct thru town. Turn right across covered bridge 28.0. Across covered bridge 31.4. Cross R. R. at **MIDDLESEX STATION** 32.8. Immediately beyond take left fork along river. At fork 33.2 do not go under R. R., but keep right across covered bridge 33.3. Left under R. R. right along same. Direct on Main road up and down grades. Cross R. R. 36.7. Cross R. R. 37.5, direct to
- 39.5 **MONTPELIER.** * (H) (R). At end of State St., turn right into Main St. Turn left 39.6 into Barre St. Take right fork at 40.1 with trolley. Cross R. R. 40.5 along river, cross R. R. 41.6. Left fork 41.7 over two R. Rs. Right fork 41.9 across covered bridge 42.0.
- 42.1 Turn left (sign "E. Montpelier"). Under R. R. 43.6. Cross covered bridge 45.2, to **E. MONTPELIER** 46.6. Turn right across covered bridge 47.8. Right fork 48.7, across covered bridge 48.9. Right fork 49.5, to
- 50.7 **PLAINFIELD.** Keep left (do not cross bridge) to **MARSHFIELD** 57.1. Straight ahead. Right fork 57.3, across covered bridge 57.4. Cross bridge 58.4. Keep right at **MOLLY'S FALLS** 58.9. Keep right

- 59.5 up grade. Left fork 61.2. Cross bridge thru **SOUTH CABOT** 61.7. Right fork 62.1. Left fork 62.2, thru crossroads. End of road turn right 64.2, up grade, past Molly's Pond and Joe's Pond 66.4. At end of pond turn left across covered bridge and across R. R. 67.4 at **WEST DANVILLE** and turn immediately right across R. R. 67.5. Follow R. R. Cross R. R. 69.1. Keep to left of park at **DANVILLE** 70.4. Cross bridge 70.9. Left curve 71.8, down hill 71.9. Cross R. Rs. 72.8, 73.3 and 74.3. Down hill across R. R. bridge 76.6. Across covered bridge 77.0.
- 77.7 **ST. JOHNSBURY.** * (R). End of street turn left on Main St. Turn right on Eastern Ave. 7.9, down hill. Turn left into Railroad St. 78.2, and next right across R. R. 78.3 and bridge 78.4. Thru crossroads 78.9. Cross R. R. 79.2. Cross covered bridge 79.3. Cross R. R. and covered bridge 81.4. Just beyond take right fork. Left fork (main road) 81.7. Right fork (main road) 82.1. Left fork 82.3. Right fork 84.4 up hill. Cross bridge 87.7 into **LOWEE WATERFORD** 88.4. Keep left across covered bridge 88.5. Right fork 89.3 and left 89.8, up grade, into
- 91.7 **WATERFORD, VT.** (R). Turn right, cross bridge 92.1. Beyond turn left. Right fork 92.4. End of road turn right 94.9. Left fork 95.7.
- 97.2 **LITTLETON, N. H.** (R). At end of Main St. turn right across bridge. Cross R. R. and go up hill. Left fork 97.7, thru
- 102.2 **BETHLEHEM.** (H) (R). Pass hotel 103.5, down hill, across R. R. 105.2; bear immediately left across 105.3 to **BETHLEHEM JUNCTION.** Keep right past station. Cross R. R. 105.5. Direct on hilly road.
- 110.4 **WHITE MTS.** Twin Mt. House. (For Bretton Woods see Route 20.)

Use **GOODRICH BLACK TREAD TIRES** and **BROWN TUBES**

Route 43

PORTLAND, ME. TO ROCKLAND.

Short route via Brunswick, Bath, Rockland and Belfast; fair-to-good dirt and gravel.

Miles		Miles	
0.0	PORTLAND, ME. (H) (B). Monument Sq. Northeast on Congress St., with trolley.	35.4	BATH * (H). Turn right at River Front into Commercial St.
0.6	Turn left in front of cemetery, with branch trolley, on Washington St.	35.6	Turn left to BATH-WOOLWICH FERRY (Kennebeck River). From ferry ascend grade.
1.6	Cross Tukey's Bridge (Fore River).	35.8	End of street, turn left over B. R. bridge and immediately right beyond. Cross R. R. (36.2 m.). Cross R. R. (40.8 m.). Follow poles on fair dirt.
1.9	Turn right with branch trolley; cross drawbridge (Presumpscott River—2.8 m.), on fair dirt thru	45.0	4-corners, turn right down grade.
6.1	FALMOUTH FORESIDE. Store on left. Cross trolley several times to	45.2	Turn next left to
11.4	End of road, turn right, with trolley.	45.3	WISCASSET. (R). Small green church facing. Curve right thru village, across 2 R. Rs. (45.5 m.), and long wood bridge (Sheepscot River).
11.7	YARMOUTH. 3-corners, turn right leaving trolley. Cross iron bridge (11.9 m.).	47.3	NORTH EDGECOMB. 3-corners at top of hill, curve left. For BOOTHBAY HARBOR curve right.
12.1	Fork, bear right immediately, joining trolley. Follow poles on main road.	48.7	Fork. Curve right down grade with poles; ascend grade (49.3 m.) thru
17.2	Cross R. R.	49.7	4-corners (S. NEW CASTLE VILLAGE over to right).
17.6	(R). FREEPORT. (Iron watering trough at 3-corners), bear left with trolley.	53.5	End of road; turn left.
18.2	Iron watering trough in fork, bear right with trolley, which leaves (to right—21.4 m.). CAUTION — Dangerous trolley and R. R. crossing at bottom (22.4 m.); descend long grade.	54.4	NEW CASTLE. Brick house at 4-corners, turn square right across iron bridge (Damariscotta River).
22.9	Fork, bear left across R. R.; immediately join trolley and turn right on macadam. (Left is connecting Route to LEWISTON.) Cross R. R. (26.0 m.) into Pleasant St.	54.8	DAMARISCOTTA. Small park on right, keep left of park and bear left at farther side.
26.4	BRUNSWICK. End of street. (H) (*). Turn square right on Main St. with trolley.	54.9	DIAGONAL 4-corners at store, bear right.
26.6	Iron watering trough in fork just beyond R. R. crossing, bear left, with trolley.	55.8	Fork, bear left on fair-to-good dirt and gravel.
26.7	Diagonal 4-corners; turn left leaving trolley. Bowdoin College Bldgs. on right.	61.8	GLENDON. Straight on. Cross iron bridge (Medomak River and ascend steep hill thru
29.1	Fork, bear left across R. R. at COOK'S STA. , leaving trolley. Cross R. R. (33.6). Cross iron bridge (34.2 m.).	65.6	WALDSBORO. P. O. on left.
34.9	4-corners, bear left, with trolley into North St.	65.9	Fork, bear right, across R. R. (66.3 m.).
35.1	Turn right, with trolley, on Meadow St.	68.5	End of road, curve left, with poles, on hilly road to
35.2	Turn next left with trolley on Oak St. Branch trolley turns right on Front St., keep straight on down grade.	72.3	WEST WARREN. Scales at end of road, turn right. Cross R. R. (75.6 m.), at once curving left across wood draw-bridge (St. George River 75.9 m.). Cross R. R. (76.0 m.), shortly joining trolley (76.6 m.). Pass Main State Prison (on right—77.3 m.), thru

Route 43—Continued

Miles		Miles	
77.7	THOMASTON. P. O. on left.		yond (78.5 m.) with tracks.
78.4	Fork beyond wood bridge, bear left, with trolley, curv- ing right up grade just be-		Cross R. R. (80.8 m.-81.3 m.) into Park St.
		81.8	ROCKLAND. Main St.

Route 44

ROCKLAND TO PORTLAND, ME.

Fair gravel and dirt all the way.

Miles		Miles	
0.0	ROCKLAND. Corner Park and Main Sts., go west on Park St. with trolley.		R. R. and bear right down grade to
0.5	Left fork across R. R.	46.2	WOOLRICH. Ferry to
1.0	Cross R. R.	46.3	BATH. From ferry go along short street and turn right on Commercial St.
3.4	Bear right, following trolley across wooden bridge into	46.5	Turn left with trolley into Oak St.
4.1	THOMASTOWN.	46.7	Passing over branch trolley turn right with trolley on Meadow St. and next left in- to North St.
4.5	Pass Main State Prison on left.	46.9	Turn right with trolley.
5.2	Fork, bear left across trolley.	48.2	Cross R. R.
5.8	Cross R. R., cross bridge and then take right fork, cross- ing R. R. again just beyond.	48.3	Just beyond bear right at re- verse fork.
9.5	WEST WARREN. Scales in triangle. Turn left.	55.0	Pass Bowdoin College and at church in diagonal 4-corners turn right.
9.6	Take right fork. On hilly road.	55.2	Cross R. R.
13.3	Take right fork with poles.	55.4	At end of park turn left into Pleasant St.
15.5	Cross R. R. and down steep hill thru	55.8	Cross R. R. Straight on mac- adam.
16.2	WALDOBORO. Cross iron bridge at foot and up long hill.	57.9	Turn left over R. R.
20.0	GLENDON. Straight on.	59.3	Cross R. R. and trolley. (VERY DANGEROUS.)
23.2	Left fork.	64.2	FREEPORT. Thru town with trolley.
26.0	At reverse fork, bear right.	64.6	Cross R. R.
26.9	Turn left at diagonal 4-corners.	69.9	Cross iron bridge and bear left.
27.0	At little park turn right into	70.1	YARMOUTH. Bear left up short grade.
27.2	DAMARISCOTTA. Cross iron bridge.	70.4	Turn left with trolley.
27.4	4-corners turn left.	70.7	Right fork with trolley, fol- lowing tracks thru
28.3	Turn right with main travel.	75.7	FALMOUTH FORESIDE. Straight on across.
32.1	4-corners. Straight on up and down hill on main road.	79.0	PRESUMPCOTT R. Bridge.
34.5	Turn right and descend hill.	79.9	Turn left into Washington St.
35.6	Cross long bridge over the SHEEPSCOT R. R. into WIS- CASSET.	80.2	Cross bridge. Direct to
36.3	Cross two R. Rs. and	81.2	Congress St. In front of cem- etery turn right to
36.5	End of road turn left.	81.8	PORTLAND. Monument Square.
36.6	End of road turn right.		
36.8	End of road turn left.		
37.1	Fork beyond pond bear left. Follow main road.		
41.0	Cross R. R.		
45.6	Cross R. R.		
46.0	Turn left at end of road, over		

GOODRICH TIRES

Best in the long Run

Route 45

ROCKLAND TO BANGOR. Good dirt and gravel.

Miles	
0.0	ROCKLAND. Cor. Park and Main Sts. Go north on Main St.
0.6	Right fork with branch trolley.
0.9	Curve left with tracks. Continue with trolley. Fine views of bay.
5.9	Right fork with trolley.
6.5	ROCKPORT. Cross bridge and turn right. Curve left up grade.
6.6	Fork of three roads, take extreme left with trolley.
8.1	4-corners; turn left and immediately right on Elm St. thru
8.4	CAMDEN. At monument, turn right.
14.2	LINCOLNVILLE. Straight on.
19.5	NORTHPORT. End of road turn left.
19.8	At 3-corners turn right.
23.4	End of road, turn left. Direct, coming into High St., to
27.1	BELFAST. Intersection of Main.
27.2	Turn right, curving left down grade.
27.5	End of road, turn right across R. R. and long bridge.
27.9	4-corners, turn right.
32.9	3-corners at saw mill, turn left to
33.1	SEARSPORT. Direct to.
37.4	STOCKTON SPRINGS. Turn left into Church St. up grade.
41.9	PROSPECT. Straight on.
42.9	Right fork, leaving poles. Caution for sharp curves on winding road.
43.7	Go under R. R.
46.1	FRANKFORT. End of road, turn right across bridge.
49.0	WINTERPORT. Straight thru.
56.2	HAMPDEN. At 4-corners join trolley. Follow tracks thru
60.2	E. HAMPDEN.
60.8	Go under R. R. Straight on Main St.
62.6	West Market Sq. BANGOR.

BANGOR TO ROCKLAND. Good dirt and gravel.

Miles	
0.0	BANGOR. From West Market Square go S. E. on Main St. with trolley.
1.8	Go under R. R.
2.4	EAST HAMPDEN. Follow tracks to
6.4	HAMPDEN. Straight on, leaving trolley.
13.6	WINTERPORT.
14.8	Left fork, down grade.
16.4	Cross bridge.
16.5	FRANKFORT. Turn left on winding road along river. Sharp turns.
18.9	Go under R. R.
20.7	Thru PROSPECT.
25.2	STOCKTON SPRINGS. Turn right.
29.5	SEARSPORT. Straight thru.
29.7	At sawmill take right fork.
34.7	4-corners; turn left down hill over long bridge.
35.1	Cross R. R. and a little beyond turn left, curving right up grade.
35.2	Turn left on High St.
35.5	BELFAST. Straight across Main St.
39.2	Turn right on single road, leaving wide road which leads to NORTHPORT CAMP GROUNDS.
41.8	Right fork with main travel.
42.8	3-corners; turn left.
43.1	NORTHPORT. End of road, turn right. Direct to
48.4	LINCOLNVILLE. Straight to
54.2	CAMDEN. Follow trolley.
54.4	Turn left at school house and right beyond with trolley to
56.0	ROCKPORT. 5-corners; turn sharp right down grade.
56.1	Turn left across bridge. Direct with trolley into Main St. (on macadam).
62.6	ROCKLAND. Cor. Park St.

The Mileage tells the story
GOODRICH TIRES
 Best in the long Run

You Are Invited to Make
 Suggestions or Revisions
 to this Route Book

Route 46

BANGOR TO CALAIS.

Via Lincoln and Topsfield.

Fair—good dirt and gravel roads.

Miles	
0.0	BANGOR. From West Market Sq. go east on State St., up steep hill, meeting trolley at top and following same.
4.0	Go over R. R.
4.8	Cross R. R.
7.7	VEAZIE. At monument in fork; bear left.
9.7	Diagonal 4-corners; turn right into
9.8	STILLWATER.
10.1	Cross R. R. and bridges.
12.5	Turn right on Main St.
12.9	OLDTOWN. Turn left.
13.1	Cross 2 bridges and R. R.
13.4	MILFORD.
18.6	COSTIGAN. Follow main road along Penobscot River.
26.7	Cross R. R.
27.8	OLAMON.
28.0	Cross R. R. Direct to
31.8	Cross covered bridge and turn right into
31.9	PASSADUMKEAG. Turn diagonally left and cross R. R. at station.
37.2	ENFIELD. Straight on.
46.0	LINCOLN. At monument in fork bear right.
57.6	WHITTEN.
65.6	SPRINGFIELD.
70.5	CARROLL. Straight on main road.
86.5	TOPSFIELD. End of road, turn right.
93.5	WAITE (102.6 m.). Cross bridge.
102.8	PRINCETON.
112.6	Cross bridge. BAILEYVILLE on the left. Straight on main road into
121.3	MILLTOWN. Turn right and follow trolley to
123.1	Turn left on Main St.
123.2	CALAIS. P. O.

CALAIS TO BANGOR.

Via Topsfield and Lincoln.

Fair—good dirt and gravel roads.

Miles	
0.0	CALAIS. From P. O. go east on Main St.
0.1	Turn right with branch of trolley.
1.9	MILLTOWN. Turn left on Baring St.
3.3	Right fork with poles.
7.3	Avoid road on left. Air line to BANGOR.
10.6	Cross bridge. BAILEYVILLE to the right. Keep straight avoiding right and left forks.
20.4	PRINCETON. Cross R. R. and bridge.
29.7	WAITE.
36.7	TOPSFIELD. Turn left at school.
52.7	CARROLL. Straight on.
57.6	SPRINGFIELD.
65.6	WHITTEN.
77.2	LINCOLN. (Monument in fork.) Straight on.
86.0	ENFIELD.
86.2	Right fork.
91.2	Cross R. R.
91.3	PASSADUMKEAG. Turn right.
91.4	Turn left at end of road, across covered bridge along the bank of the Penobscot River.
95.2	Cross R. R.
95.4	OLAMON.
96.5	Cross R. R.
104.6	COSTIGAN.
109.6	MILFORD.
109.9	Cross R. R. and 2 bridges into
110.3	OLDTOWN. Turn right on Main St.
110.7	Turn left with trolley on Stillwater St. Straight on to
113.0	Cross bridges and R. R.
113.4	STILLWATER.
113.5	Diagonal 4-corners. Turn left.
115.5	VEAZIE. Straight on.
118.4	Cross R. R.
119.2	Go over R. R. into State St.
123.2	BANGOR. West Market Sq.

Specify GOODRICH TIRES
for your new car

The Mileage tells the Story

GOODRICH TIRES

Best in the long Run

Route 47

ROCKLAND TO BAR HARBOR.

Good dirt and gravel.

Miles		Miles	
0.0	ROCKLAND. Cor. Park and Main Sts. Go north on Main St.	41.9	PROSPECT. Store on left, turn right.
0.6	Right fork with branch trolley.	44.1	Right fork, down grade.
0.9	Curve left with tracks. Continue with trolley. Fine views of bay.	44.5	End of road; turn right, parallel river.
5.9	Right fork with trolley.	45.1	Left fork to
6.5	ROCKPORT. Cross bridge and turn right. Curve left up-grade.	45.2	BUCKSPORT and PROSPECT FERRY. (Auto and 2 persons, \$1; additional persons, 10 cents.) From ferry go straight up grade.
6.6	Fork of three roads, take extreme left with trolley.	45.3	End of road; turn right.
8.1	4-corners; turn left and immediately right on Elm St. thru	45.5	BUCKSPORT.
8.4	CAMDEN. At monument, turn right.	47.3	Right fork.
14.2	LINCOLNVILLE. Straight on.	48.1	ORLAND. Iron bridge.
19.5	NORTHPORT. End of road turn left.	50.4	3-corners, curve left.
19.8	At 3-corners turn right.	51.8	EAST ORLAND. Curve right across small wood bridge.
23.4	End of road turn left. Direct, coming into High St., to	54.3	Keep left fork.
27.1	BELFAST. Intersection of Main.	60.4	Keep left across iron bridge.
27.2	Turn right, curving left down grade.	65.0	ELLSWORTH.
27.5	End of road turn right across R. R. and long bridge.	65.3	Turn right on High St. and keep with poles.
27.9	4-corners turn right.	73.3	Left fork across wood bridge onto
32.9	3-corners at saw mill, turn left to	73.9	MT. DESERT ISLAND. Cross second bridge (74.2).
33.1	SEARSPORT. Direct to	74.5	Right fork.
37.4	STOCKTON SPRINGS. Turn left into Church Street at up grade.	76.0	Sharp left at "Bar Harbor" sign. Beware sharp curve, 77.9.
		79.2	Right fork around old mill.
		81.4	End of road; turn right and bear left over small bridge.
		84.0	Keep right fork; bear right onto Mt. Desert St.
		84.8	BAR HARBOR. Main St.

BAR HARBOR TO ROCKLAND.

Miles		Miles	
0.0	BAR HARBOR. Main and Mt. Desert Sts. Straight on Mt. Desert St., turning right over Duck Brook.	34.1	3-corners, bar right.
3.4	Cross small bridge, bear right and turn left.	36.7	ORLAND.
5.8	Keep right fork.	39.3	BUCKSPORT.
7.0	Sharp curve.	39.4	Left fork down grade to ferry.
7.2	Right fork.	39.5	BUCKSPORT and PROSPECT FERRY. From ferry curve right up grade.
8.8	End of road; turn right.	40.3	Turn left up grade on single road.
10.6	Cross bridge.	42.9	PROSPECT. At 4-corners after R. R. crossing turn left.
10.9	Cross bridge onto mainland. Thorofare becomes High St.	42.4	STOCKTON SPRINGS. Turn right.
19.5	End of street; turn left on Main St.	51.7	SEARSPORT. Straight thru.
19.8	ELLSWORTH. Continue on Main St. across iron bridge.	51.9	At saw mill take right fork.
20.0	Right fork up grade.	56.9	4-corners; turn left down hill over long bridge.
26.1	Left fork.	57.3	Cross R. R. and a little beyond turn left, curving right up grade.
33.0	EAST ORLAND. Three-corners at P. O., curve left, take right fork and pass lake on right.	57.4	Turn left on High St.
		57.7	BELFAST. Straight across Main St.
		61.4	Turn right on single road,

Route 47—Continued

Miles		Miles	
	leaving wide road which leads to NORTHPORT CAMP GROUNDS.	76.4	CAMDEN. Follow trolley.
64.0	Right fork with main travel.	76.6	Turn left at school house and right beyond with trolley to
65.0	3-corners; turn left.	78.2	ROCKPORT. 5-corners; turn sharp right down grade.
65.3	NORTHPORT. End of road, turn right. Direct to	78.3	Turn left across bridge. Direct with trolley into Main St.
70.6	LINCOLNVILLE. Straight to	84.8	ROCKLAND. Park St.

Route 48

BANGOR TO BAR HARBOR

Via Ellsworth.

Fair-to-good dirt roads.

Miles	
0.0	BANGOR. From State and Exchange Sts., go south on Exchange St.
0.2	Turn left with trolley at R. R. Station.
0.4	Turn right across bridge over Penobscot River.
0.6	BREWER. Straight thru.
6.4	E. ORRINGTON. Left fork on good gravel.
13.4	Cross R. R. and up grade.
19.2	N. ELLSWORTH.
21.0	Left fork on winding road.
25.8	Cross iron bridge over Union River.
26.2	Right fork on State St.
26.9	ELLSWORTH. Turn left on Main St.
27.2	Turn right on High St. and keep with poles.
35.2	Left fork across wood bridge onto
35.8	MT. DESERT ISLAND. Cross second bridge (36.1 m.).
36.4	Right fork.
37.9	Sharp left at "Bar Harbor" sign. Beware sharp curve 39.8.
41.1	Right fork around old mill.
43.3	End of road; turn right and bear left over small bridge.
45.9	Keep right fork; bear right onto Mt. Desert St.
46.7	BAR HARBOR. Main and Mt. Desert Sts.

BAR HARBOR TO BANGOR.

46.7 Miles.

Fair-to-good dirt roads.

Miles	
0.0	BAR HARBOR. Main and Mt. Desert Sts. Straight on Mt. Desert St., turning right over Duck Brook.
3.4	Cross small bridge; bear right and turn left.
5.8	Keep right fork.
7.0	Sharp curve.
7.2	Right fork.
8.8	End of road; turn right.
10.6	Cross bridge.
10.9	Cross bridge onto mainland. Thorofare becomes High St.
19.5	End of street; turn left on Main St.
19.8	ELLSWORTH. Turn right on State St.
20.1	Keep left fork on State St.
20.5	Bear left at end of road.
21.5	Left fork across iron bridge over Union River.
25.7	Bear right at end of road and thru xroads 27.5.
33.3	Cross R. R.
40.7	E. ORRINGTON. Keep right thru irregular xroads and across R. R. 40.9.
43.1	Right fork.
45.1	Right fork on State St.
46.1	BREWER. Straight across bridge over Penobscot River.
46.3	Turn left with trolley.
46.5	Turn right with trolley.
46.7	BANGOR. State and Exchange Sts.

A FEW DON'TS

DON'T forget that every motor vehicle must be registered in the name of its owner, and must have a distinctive number of its own.

DON'T make a practice of driving your car over bad roads or through city streets so fast that the foot brake must be used constantly for slowing down; control the speed of your car with THROTTLE.

DON'T forget to "STOP, LOOK AND LISTEN" at railroad crossings.

DON'T neglect the rights of pedestrians and animals on the streets and roads.

DON'T fill gasoline tank with oil lamps lit, motor running or lighted cigars around.

Route 49

CALAIS TO ST. JOHN.

First 8 miles good. Next 30 miles fair with short bad stretches. Next 20 miles poor. The rest of the way is good, with the exception of a few miles along Spruce Lake.

Miles		Miles	
0.0	CALAIS. (H) (R). From Custom House and P. O., go west on Main St. and turn right with trolley. Cross bridge over the St. Croix River and turn right on Water St.	31.2	Cross iron bridge and bear left.
0.3	ST. STEPHEN. Custom House on right. Tourists must stop on each side of the river and procure the necessary papers. On the American side there is no charge, but on the Canadian side the car must be bonded for 70% of its value. This bond can be obtained for \$5.00 at St. Stephen.	31.5	ST. GEORGE. (H).
0.4	Station ahead, turn left on King St.	31.9	Cross R. R.
1.6	Right fork just beyond wooden bridge.	32.6	Cross R. R. Follow main road. Gravel for the most part, becoming rough.
1.9	Cross R. R.	47.4	Cross covered bridge and R. R.
2.4	Right fork.	51.3	LEPREAUX. Cross R. R., bear left and cross R. R. again.
5.7	End of road, turn left.	51.5	Cross bridge.
6.7	OAK BAY. Straight on.	56.1	Cross R. R.
7.7	At barn with shingled sides, turn left.	60.0	Cross bridge and R. R.
8.7	Turn right at single road.	MUSQUASH.	
11.2	ROIX STATION. Cross R. R.	61.6	Cross bridge.
11.5	End of road, curve left.	64.1	PRINCE OF WALES. Straight.
11.8	Right fork.	64.3	Cross R. R.
15.1	Cross R. R. Again (16.4). Straight on main road.	69.3	Cross R. R.
23.5	3-corners; turn left across bridge.	69.5	SPRUCE LAKE STATION.
		74.5	FAIRVILLE. (R). Pick up trolley.
		74.8	Cross R. R. and turn left on Douglas Ave.
		75.2	Cross long suspension bridge. Reversible Falls on left. Follow trolley.
		76.4	End of road, turn right on Mill St.
		76.9	Turn right with trolley.
		77.0	Cross R. R. to
		77.2	ST. JOHN. Market Square. (H) (R).

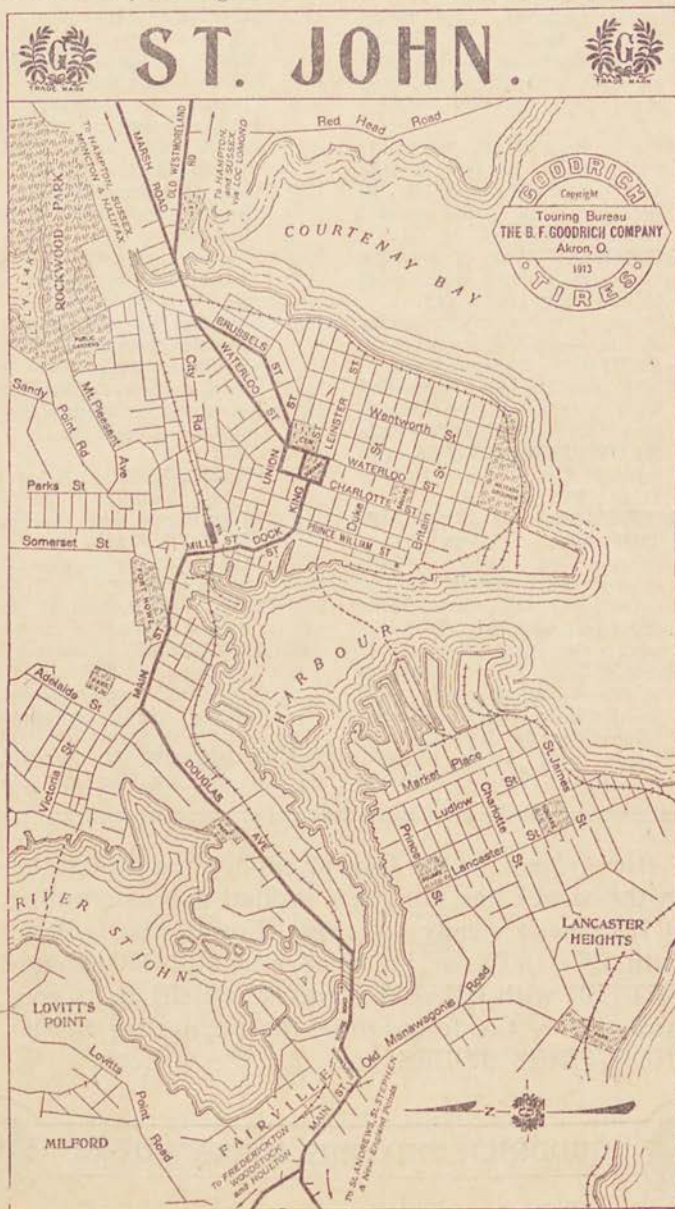
Route 50

ST. JOHN TO CALAIS.

Miles		Miles	
0.0	ST. JOHN. (H) (R). From the N. W. corner of Market Sq., go north on Dock St.	13.1	PRINCE OF WALES. Straight to
0.2	Cross R. R.	17.2	MUSQUASH. Cross R. R. and covered bridge.
0.3	Turn left with trolley on Mill St.	21.1	Cross R. R.
0.8	Turn left with branch trolley on Douglas Ave.	25.7	Cross covered bridge.
2.0	Cross long suspension bridge. Reversible Falls on right.	25.8	LEPREAUX. Cross R. R. and curve right over R. R. again.
2.4	End of road, turn right across R. R. into	26.3	Right fork on main road at first rough, but becoming good gravel.
2.7	FAIRVILLE. (R). Take left fork.	29.6	Cross R. R. and covered bridge.
7.0	Right fork.	45.3	Cross R. R. to
7.7	SPRUCE LAKE STA. Cross R. R.	45.7	ST. GEORGE. (H). 4-corners at pump, turn right and at fork beyond, bear right across bridge.
12.9	Cross R. R.		

Route 50—Continued

Miles		Miles	
53.6	Cross covered bridge and at three corners beyond, turn right, leaving poles.	70.5	OAK BAY. Main road.
54.7	Take left fork, following main road to	71.5	Turn right at single road with main travel.
60.8	DYER. Cross R. R.	75.3	Cross R. R.
62.1	Cross R. R.	75.6	End of road, bear left into King St.
62.5	Left fork.	76.8	End of road, turn right.
65.4	End of road, bear left.	76.9	ST. STEPHEN. Custom House on left.
65.7	Right fork.	77.0	Turn left across bridge.
66.0	ROIX STATION. Cross R. R.	77.2	Follow trolley along Main St. to CALAIS. Custom House and P. O. on left.
68.5	End of road, turn left.		
69.5	End of road, turn right.		



Route 51

ST. JOHN TO MONCTON, N. B.—93.5 Miles.

Via Petitcodiac and Kennebecasis Valleys.

Good stone and gravel roads first 50 miles; balance fair-to-good dirt with occasional rough stretches.

Miles		Miles	
0.0	ST. JOHN. (H) (R). King Sq. North on Charlotte St.		of NORTON (33.3 m.) and thru 4-corners APOHAQUI (39.9 m.).
0.1	Turn square right with trolley on Union St.	43.7	3-corners; curve right with poles across iron bridge into Main St.
0.3	Fork, bear left with trolley on Brussel St.	45.0	SUSSEX. (H) (R). Cross R. R. and straight on. Cross iron bridge (Kennebecasis River—15.4 m.).
0.8	Marble fountain, turn right, leaving trolley, on Marsh Road, crossing R. R. and straight ahead (avoiding right fork at open square) 1.0 m.	46.7	Flagpole in 3-corners, curve left, crossing iron bridge (47.0 m.), thru PENOBSCQUIS (53.3 m.).
3.2	Fork to race track, curve left with poles under R. R. (4.1 m.) and over R. R. bridge (5.0 m.), past several small stations.	57.5	Fork at barns, bear left with poles thru covered bridge beyond.
8.6	ROTHESAY , fork of 3 roads. Curve right with poles over R. R. bridge (12.6 m.).	58.6	5-corners, turn diagonally right, leaving poles. Cross R. R. (58.8 m.).
13.6	3-corners, curve right under R. R.—good gravel road. CAUTION—Sharp curves.	62.4	3-corners at old church and cemetery, curve left up long winding grade over mountain, descending steep grade.
15.7	Cross iron bridge (Hammond River) and immediately turn left. CAUTION—Pass NAUWIGEWAWUK STA. (on left—16.7 m.). Cross branch R. R. (21.7 m.) into	64.5	4-corners, meeting poles, turn right. Cross R. R. (67.4-69.7 m.).
22.2	OSSEKEAG. (H). (HAMP-TON STA.) Court House (ahead on left). Turn square left across R. R. Cross causeway, curve right (22.4 m.) and left (23.0 m.) with poles into	70.2	PETITCODIAC. Flagpole in fork, bear left and keep left across iron bridge and R. R. (70.5 m.).
23.3	HAMP-TON. (H). 4-corners at store, turn right with poles across long iron bridge (Kennebecasis R.—23.5 m.)—fine road along hillside. Go thru 4-corners outskirts	70.7	Right fork with one line of poles, passing
		76.2	Turn right across R. R. and follow poles.
		80.2	SALISBURY. Crossing R. R. (80.9 m.). Go under R. R. (92.2 m.) and immediately curve right, coming into Main St. Go under (93.7 m.).
		94.1	MONCTON, N. B. Sta. on right, hotel on left. (H) (R).

Our growth to the largest rubber manufacturers in the world has not been sudden nor astounding. It HAS been steady—always. For it was built up with QUALITY as its basis and still MORE and BETTER with QUALITY and SERVICE as its goal. And this is the foundation that underlies GOOD-RICH TIRES, TUBES, etc.



GOODRICH DEALERS EVERYWHERE



Route 52

MONCTON TO ST. JOHN.

Miles		Miles	
0.0	MONCTON. (H) (R). From R. R. Sta. go west on Main St.	54.2	Thru 4-corners. APOHAQUI.
0.4	Go under R. R.	60.8	Thru 4-corners. Outskirts of NORTON.
1.9	Go under R. R. and curve right, following main road.	70.6	Cross bridge over KENNE-BECASIS R.
13.2	Cross R. R.	70.8	HAMPTON. (H). Turn left at 4-corners.
13.9	SALISBURY. Follow poles.	71.7	Cross causeway and R. R.
17.9	Turn right across R. R.	71.9	OSSEKEAG. (H). 4-corners; turn right. Court House on left. Straight on main road thru valley.
23.6	Cross R. R. and bridge and curve right, keeping right at fork to	78.4	Turn right across bridge.
23.9	PETITCODIAC. At flagpole turn right.	80.5	Go under R. R.
24.4	Cross R. R.	81.5	Go over R. R.
26.7	Cross R. R.	85.2	ROTHESAY. Irregular 4-corners; turn left.
29.6	4-corners; turn left, leaving poles up long grade.	89.1	Go over R. R.
29.8	Left fork.	90.0	Under R. R.
31.7	End of road at church, turn right.	90.9	At race track bear right into Marsh Ave.
35.5	5-corners; turn left, following poles.	93.1	Cross R. R.
36.5	Cross covered bridge and beyond curve right.	93.3	Turn left, meeting trolley on Brussel St.
40.8	Thru PENOESQUIS.	93.8	Turn right with trolley on Union St.
47.1	Cross bridge to	94.0	Turn left with trolley on Charlotte St.
49.1	SUSSEX. (H) (R). Cross R. R. Straight on Main St.	94.1	ST. JOHN. (H) (R). King Sq. (See City Map.)
50.3	Cross bridge and curve left beyond.		

Route 53

MONCTON, N. B., TO TRURO, N. S.—120.7 Miles.

Via Amherst and Oxford.

Fair-to-poor dirt roads first 80 miles; then 10-mile stretch of rough, mountainous road, with poor culverts and stony surface; balance good.

Miles		Miles	
0.0	MONCTON. R. R. Sta. East on Main St. Cross R. R. (0.1 m.), past P. O. (on left —0.5 m.). Cross R. R. (0.8 m.) and iron bridge (1.1 m.).	24.7	DORCHESTER. (H). Court House (on left) at irregular 4-corners, bear left, avoiding left-hand road just beyond wood bridge (27.1 m.).
1.7	Diagonal 4-corners, turn right with poles, road becoming rough and stony. Take right-hand road.	32.1	End of road, turn left with poles, avoiding left-hand road (32.3 m.); crossing R. R. (32.4 m.).
6.2	Instead of going straight ahead, turn right, following bank of river.	33.4	Irregular 4-corners, curve left with poles.
14.3	At small settlement turn left.	34.0	SACKVILLE, N. S. (R). 4-corners, bank ahead (on right). Avoid road on right (34.9 m.), thru covered bridge (35.1 m.). Cross R. R. (36.8 m., 37.7 m., 41.7 m.). Turn right in front of factory, keeping left into La Planche St.
16.0	3-corners, turn left.	43.0	AMHERST. (H) (R). 4-corners, banks on opposite corners. Turn right into Vie-
17.7	End of road, turn left across causeway. Pass college.		
17.9	ST. JOSEPH. Turn right at first road.		
18.5	Cross bridge and R. R. and turn right.		
21.7	Pass UPPER DORCHESTER STA.		

Route 53—Continued

Miles		Miles	
	toria St. Go one block.	97.1	End of road, curve left around church into
43.1	Court House ahead (on right), turn left into Church St., passing Town Hall (on left—43.2 m.).	97.3	LONDONDERY. Curve right past P. O. and hotel (on right) (97.5 m.).
47.8	Left fork to avoid grade.	99.4	Irregular 4-corners at LONDONDERY STA. (on left), bear right up grade.
48.9	Fork, bear right up grade straight thru diagonal 4-corners (50.3 m.), with double line of poles.		CAUTION —Sharp left turn (100.6 m.).
53.7	Fork at white church, bear right with poles.	100.9	End of road, turn right with poles and left with poles (101.9 m.), thru GREAT VILLAGE (H). (103.5 m.).
59.0	Take right-hand road with the travel.	104.1	3-corners, curve left with poles.
65.1	End of road, turn right across iron bridge into	106.9	3-corners, curve left with poles into GLENHOLME.
65.2	OXFORD. P. O. on left. Straight thru, winding along picturesque stream. Cross R. R. (68.3 m.). Pass RIVER PHILIP P. O.	107.4	Cross iron bridge and curve left with poles, crossing another iron bridge (108.5 m.), and thru small settlement (109.9 m.).
74.9	COLLINWOOD. Turn left with branch line of poles across wood bridge (River Philip). Thru crossroads.	111.5	Turn left with poles.
83.9	End of road, turn right with poles on stretch of very rough poor road with very bad culverts and sharp curves. Avoid left-hand road (87.1 m.) and cross R. R. (96.8 m.).	117.9	Fork, bear right with poles (left also leads to TRURO).
		118.7	End of road, meeting shore road turn left, passing cemetery on left (118.9 m.).
		120.4	End of road, turn left into Prince St.
		120.7	TRURO, N. S. (H) (R). P. O. on left.

Route 54

TRURO TO MONCTON.

First 25 miles fair-good. Next 15 miles very poor, rough, mountain road. Collingwood—Amherst fair. Amherst to Sackville good. Sackville to Dorchester poor. Dorchester to Moncton good except last 5 miles.

Miles		Miles	
0.0	TRURO. (H) (R). P. O. Go west on Prince St.		down grade.
0.3	Park on right. Turn right at farther end of Court St.	23.6	Turn right around church.
1.7	Pass cemetery.	23.9	Cross R. R. and at fork beyond bear right with poles. Road becomes very rough and bad.
2.0	Turn right with branch poles.	36.8	Turn left at single road with poles, road becoming better.
2.4	Cross bridge.	45.8	End of road. COLLINGWOOD. Turn right.
2.8	Turn left at end of road.	50.7	RIVER PHILIPS. P. O. on right.
9.2	Turn right, following poles.	52.4	Cross R. R. Direct to
12.2	Cross bridge.	55.5	OXFORD. P. O. on right.
13.3	Cross bridge into	55.6	Cross bridge and turn left.
13.8	GLENHOLM. 3-corners; curve right.	61.7	End of road, turn left with poles.
16.6	End of road. Turn right.	67.0	End of road; turn left around church.
17.2	GREAT VILLAGE. Hotel on right. Take right fork.	70.4	Diagonal 4-corners; straight thru.
18.8	End of road. Turn right.	72.6	Take right fork to avoid bad grade.
19.7	Turn left with poles.	75.0	Left fork with poles coming into Church St.
20.1	CAUTION —Sharp right curve.		
21.3	LONDONDERY STA. Irregular 4-corners, bear left with poles to		
23.3	LONDONDERY. P. O. on left. Curve left thru town		

Route 54—Continued

Miles		Miles	
77.6	AMHERST. (H) (R). End of road, turn right into Victoria St., one block.		thru, passing to the left of Court House.
77.8	Turn left into Laplanche St.	96.1	Take right fork.
78.1	Turn left at factory with poles across R. R.	99.0	Pass Upper Dorchester Sta.
79.1	Cross R. R.	102.1	COLLEGE BRIDGE STA. Turn left across R. R. and bridge. Straight ahead is shorter but poorer.
83.1	Cross R. R.		
84.0	Cross R. R.	102.8	End of road. Buildings of Francis Xavier College ahead. Turn left thru village of St. Joseph, across causeway.
85.6	Thru covered bridge.		
86.5	Cross R. R.	103.0	Turn right at single road.
86.7	SACKVILLE. (R). 4-corners; turn left.	104.7	3-corners; turn right.
87.3	Irregular 4-corners; turn right.	106.4	End of road, turn right on direct road along river.
87.5	Avoid road on right.	114.5	End of road, turn left.
88.3	Cross R. R. and turn right keeping left at fork beyond.	119.0	Diagonal 4-corners, turn left with poles.
88.6	3-corners; at top of grade turn right with poles.	119.5	Cross bridge.
91.1	Take right fork with poles. Road becoming rough and sandy.	119.9	Cross R. R. into Main St.
96.0	DORCHESTER. (H). Irregular 4-corners. Straight	120.6	Cross R. R.
		120.7	MONCTON. Station on left.

Route 55

TRURO TO HALIFAX, N. S.—60.5 Miles.

Fair-to-good roads, rough and stony in stretches; last 15 miles fair.

Miles		Miles	
0.0	TRURO. From P. O., go west on Prince St.	36.1	End of road, turn left with poles across R. R. at ENFIELD STA. (36.4 m.). Cross long iron bridge (36.9 m.), and R. R. (43.0 m.) on rough and stony stretch.
0.3	Victoria Sq. (on right), turn left on Willow St., crossing R. R. (0.9 m.-1.4 m.-6.5 m.-7.6 m.), following main wires thru BROOKFIELD (8.4 m.). Cross R. R. (9.1 m.) and bear right with main wires (10.6 m.), passing ALTON STA. (on left—13.3 m.). Go thru 4-corners STEWIACKE (18.4 m.), cross R. R. (18.6 m.), and long wood bridge (Shubenacadie River—22.7 m.). Go under R. R. (23.0) and immediately curve left into	44.0	Turn left across R. R. and immediately right, passing Lake Thomas (on right).
23.2	SHUBENACADIE. Hotel on right. Straight thru, crossing R. R. at MILFORD STA. (26.9 m.).	49.8	WAVERLY. Hotel on right. Straight thru (right is optional route to HALIFAX.) CAUTION —Sharp left curve (50.3 m.), passing between two lakes (57.6 m.).
30.9	Cross R. R. (31.9 m.). End of road, bear right.	59.4	Fork (dam on right), bear left.
33.1	Take right-hand road with poles and cross long wood bridge.	59.7	End of street (gray church on left), turn right on Portland St., direct to
33.8	Cross R. R. at ELMSDALE STA. and immediately curve left.	60.1	DARTMOUTH-HALIFAX FERRY. Ferriage, 20c car and driver, 5c each passenger. Service quarterly, except on Sunday. From ferry landing run straight out George St.
		60.5	HALIFAX. Cor Hollis St.

GOODRICH TIRES—Best in the Long Run

Route 56

HALIFAX TO TRURO.—60.5 Miles.

Miles		Miles	
0.0	HALIFAX. Cor. Hollis and George St. P. O. on right go east on George St.	26.4	ELMSDALE. End of road, turn right across R. R.
0.1	Take Dartmouth-Halifax Ferry. From ferry landing run straight out Portland St.	27.0	Cross long wooden bridge and turn left with poles beyond.
0.5	Gray shingled church on left. Turn left on Canal St.	28.3	Fork, bear left with poles.
0.8	Bear right at reverse fork along lake.	29.3	Cross R. R.
1.8	Take left fork, passing	33.3	MILFORD. Cross R. R.
2.6	Between two lakes.	37.0	SHUBENCADIE. Straight thru.
9.9	CAUTION —Sharp right curve.	37.2	Turn right under R. R.
10.4	WAVERLY. Straight on.	37.5	Cross bridge. Straight on with poles.
11.7	Left fork, following poles on main road past several lakes.	41.6	Cross R. R.
16.2	Turn left across R. R. and right. Road becomes rough and stony.	41.8	STEWIACKE. Straight on.
17.2	Cross R. R.	43.9	Left fork with poles.
23.3	Cross long iron bridge.	46.9	ALTON.
23.8	ENFIELD STA. Cross R. R.	51.8	BROOKFIELD. Follow wires crossing R. R. at 52.6—53.7 —58.8 and 59.3 into Willow St.
24.1	Turn right with poles to	60.2	Park ahead. Turn right into Prince St.
		60.5	TRURO. P. O. on left.

Route 57

HALIFAX TO DIGBY.

First 30 miles very poor, being stony the whole distance. Next 15 miles good. Next 30 miles fair-good. Next 30 miles sandy. Balance mostly good.

Miles		Miles	
0.0	HALIFAX. P. O. on left. Cor. Hollis and George Sts. Go west on George St.		Road becomes better (30.0).
0.1	End of street, turn left on Barrington St. and right into Prince.	37.2	Right fork with poles.
0.3	Turn right in front of citadel on Brunswick St., joining trolley shortly.	39.1	Cross iron bridge and take left fork.
0.6	Turn left with trolley on Cogswell.	40.3	NEWPORT. Thru 4-corners.
0.7	Trolley leaves. Straight on.	42.4	Cross R. R.
1.2	COMMONS. At farther side turn right on Rolie St.	45.5	Iron fountain in fork, bear left with poles on Gary St.
2.1	Fork at cotton factory, bear left.	45.8	WINDSOR. (H) (R). Cross R. R. at end of street and turn left on Water St.
2.7	Under R. R.	46.2	Turn right across long iron bridge.
3.5	Under R. R.	46.6	Cross R. R.
3.7	Pass ROCKINGHAM STA. on right.	47.1	Take right fork with main wires.
5.8	Fork; keep right with poles.	47.9	Take right fork with poles.
6.0	CAUTION —Right and left curves.	48.2	Cross R. R.
10.0	BEDFORD. Keep right along R. R.	51.2	Cross R. R.
10.5	Left fork.	52.5	CAUTION —Left curve.
10.6	Old house in fork, bear left, with branch poles.	52.8	Cross iron bridge.
15.0	MIDDLE SACKVILLE. P. O. on right. Follow main line of poles on rough and rocky road over Uniacke Mtn.	53.0	HANSPORT. 4-corners; pass right with wires thru village on hilly road along the shore of Minas Basin.
25.8	Cross R. R. at Uniacke Sta.	57.5	Cross R. R.
		57.8	Cross R. R.
		58.6	End of road; turn left, curving right beyond.
		59.0	Curve left thru covered bridge.
		60.1	Turn right with poles. To go thru the village of GRAND

Route 57—Continued

Miles		Miles	
	PRE , turn right with poles 60.4. Best road straight ahead.	116.9	BRIDGETOWN over to right. Straight on.
61.3	GRAND PRE . 4-corners; straight thru to	121.2	Cross R. R.
64.3	WOLFVILLE . (H) (R). P. O. on left. Follow fine road straight ahead to	121.5	Cross R. R.
71.5	KENTVILLE . (H) (R). Straight on.	130.0	End of road, turn right.
72.1	Cross R. R.	130.8	ANNAPOLIS ROYAL . (H) (R). Go over R. R. and turn left.
73.6	Cross R. R.	131.0	Cross R. R. and bridge.
76.0	Cross R. R.	137.3	Cross R. R.
78.8	CAMBRIDGE . Thru 4-cor- ners.	138.0	Go under R. R.
80.5	Fork; bear left with poles.	138.7	Cross bridge.
91.2	Cross Cross R. R. Pass	138.8	3-corners; turn right CLEM- ENSPORT .
95.9	KINGSTON STA.	143.5	CAUTION —Left curve.
99.9	WILMOT . Cross R. R.	143.9	End of road; turn right across bridge, ascending grade on the other side. CAUTION .
102.4	MIDDLETON . Straight thru with poles.	145.9	Cross R. R.
102.9	Cross R. R.	146.1	Fork; keep right with wires.
106.6	Cross R. R.	146.8	Cross R. R.
108.1	Cross R. R.	148.0	Cross bridge.
108.7	LAWRENCETOWN STA. Cross R. R.	149.1	4-corners; turn right with wires, crossing iron bridge beyond, coming into Syd- ney St.
110.1	Cross R. R.	151.4	End of road, turn left on Water St.
111.2	PARADISE . Turn left at store, leaving poles.	151.9	DIGBY . (H) (R). P. O. on left.
111.4	Cross bridge.		
111.7	End of road, turn right.		

Route 58

DIGBY TO HALIFAX.

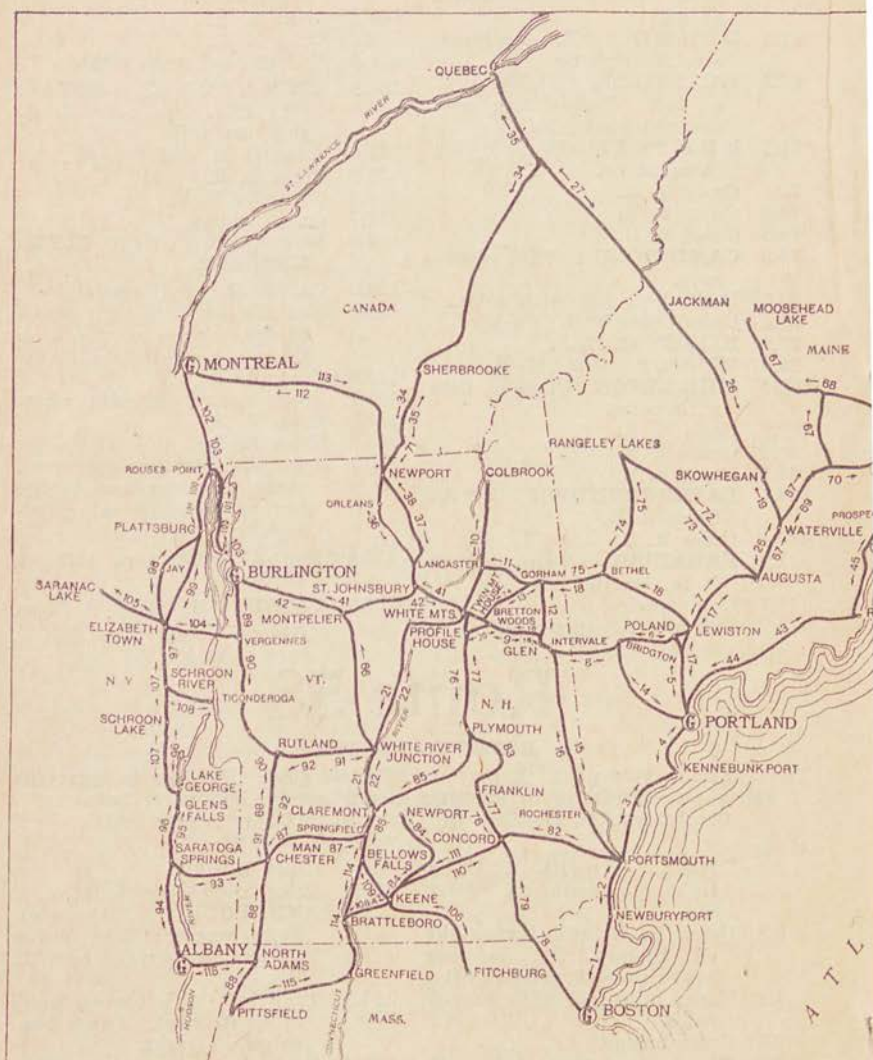
First 30 miles very poor. Balance to Windsor good. Windsor to Kentville fair-good. Kentville to Paradise mostly sandy, but worst between Cambridge and Middletown. Balance to Digby mostly good.

Miles		Miles	
0.0	DIGBY . (H) (R). P. O. on right, go south on Water St.	14.6	Cross R. R.
0.5	Cross R. R. and turn right on Sydney St., meeting heavy lines of poles shortly.	20.9	Cross bridge and R. R.
1.8	Fork; bear left with branch poles.	21.1	ANNAPOLIS . (H) (R). Four-corners; Court House on left, turn right over R. R.
2.5	Cross bridge.	21.9	Turn left with branch poles at single road. Large bun- galow on right.
2.8	Four-corners; turn left with poles.	30.4	Cross R. R.
3.9	Cross bridge.	30.7	Cross R. R.
5.1	Cross R. R.	35.0	Three-corners. BRIDGE- TOWN over to left. Straight on main road, leaving main wires.
6.0	Cross R. R.	40.2	3-corners; turn left.
7.5	Left fork with poles across long bridge.	40.5	Cross bridge.
8.0	Fork, bear left with poles.	40.7	PARADISE . End of road, turn right, following poles again.
8.4	CAUTION . Right curve, as- cending hill and descend hill to	41.8	Cross R. R.
13.1	CLEMENSPORT . Turn left across bridge.	43.2	LAWRENCETOWN STA. Cross R. R.
13.9	Go under R. R.		

SEE NEW ENGLAND ON GOODRICH TIRES



Map Index

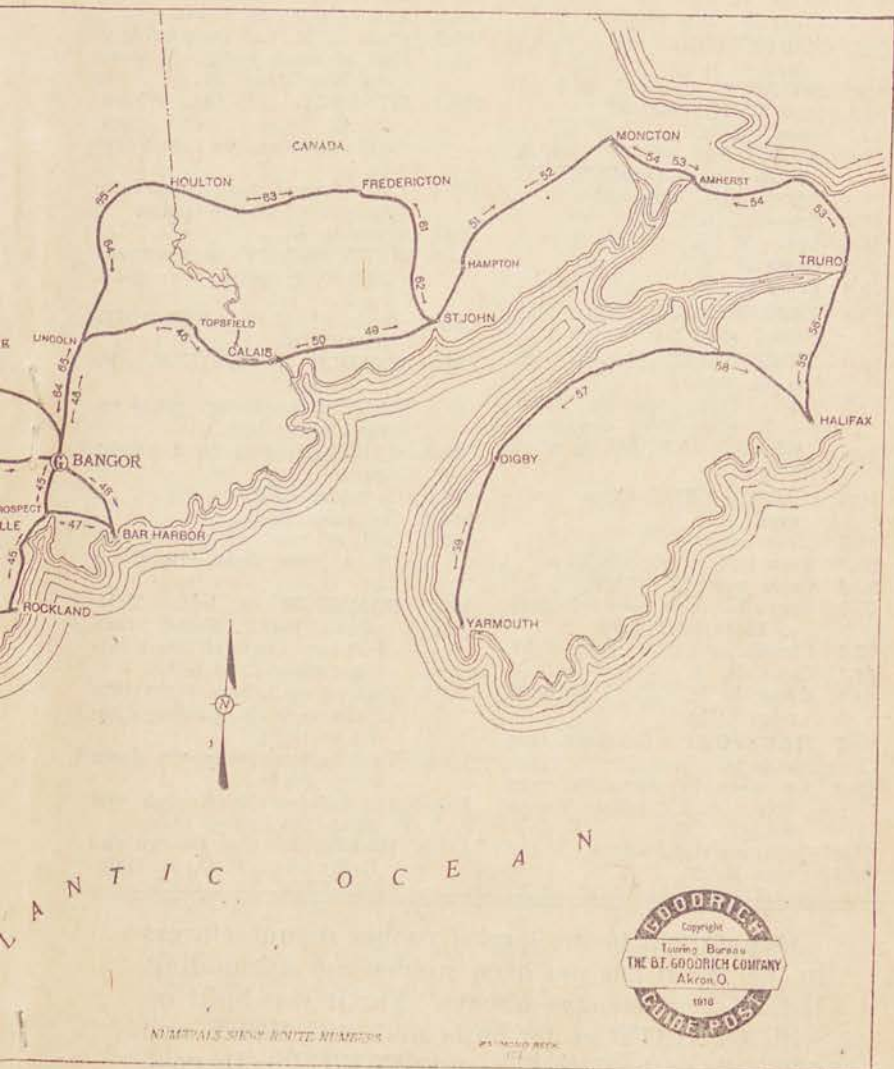


SEE NEW ENC Goodrich Routes

The Goodrich National Touring Bureau is established for the express purpose of facilitating motor tourists, no matter what make of tire is used. Its aim is to stimulate automobile touring and road improvement.

Goodrich Guide Posts are erected from Coast to

x to Routes



GLAND FIRST

s Point the Way

Coast on three transcontinental routes, and in every state. Three crews are kept constantly at work.

Goodrich has Maps and Routes for every state. We help plan your trip and furnish you with these publications gratis.

Route 58—Continued

Miles		Miles	
43.8	Cross R. R.	103.7	Cross R. R.
45.3	Cross R. R.	104.0	3-corners; turn left.
49.0	Cross R. R.	104.8	End of road, turn left.
49.5	MIDDLETON. Straight thru.	105.3	Cross R. R. and long bridge.
52.0	WILMOT. Cross R. R.	105.7	End of road, turn left coming into Water St.
56.4	Pass KINGSTON STA.	106.1	WINDSOR. (H) (R). Where R. R. crosses road turn right across same into Gary St.
60.7	Cross R. R.	106.4	End of road, turn right into King St. Follow poles.
67.2	Avoid road on left which leads to CAMBRIDGE. Straight on with poles.	109.5	Cross R. R.
75.1	Cross R. R.	111.6	NEWPORT. Thru 4-corners following poles on good road.
75.9	Cross R. R.	126.1	Cross R. R. at UNIACKE STATION.
78.3	Cross R. R.	136.9	MIDDLE SACKVILLE. P. O. on left.
79.8	Cross R. R.	141.9	BEDFORD. Follow poles on road along bay.
80.4	KENTVILLE. (H) (R). Good road to	145.9	CAUTION —left and right curves.
87.6	WOLFVILLE. (H) (R). P. O. on right.	148.4	Go under R. R.
89.7	Right fork, leaving poles. Left goes thru center of GRAND PRE , but is much poorer.	149.2	Go under R. R.
90.6	GRAND PRE. Thru 4-corners.	149.8	End of road at cotton factory, bear right into Rolie St.
91.5	Meet poles.	150.7	COMMONS on left. Telephone booth ahead, turn left into Cogswell St., meeting trolley from left.
91.8	Turn left on main road.	151.3	End of road, turn right into Brunswick St., passing citadel on right.
92.3	Cross covered bridge.	151.6	Turn left on Prince St. down steep grade.
93.1	Curve left and take left fork at blacksmith shop.	151.7	Jog left on Barrington and right into George St. to
93.3	Church on right. Turn right.	151.9	HALIFAX. Cor. George and Hollis Sts. P. O. on right.
94.1	Cross R. R.		
94.4	Cross R. R. Road becomes more hilly.		
98.7	HANSPORT. Continue thru village.		
98.9	4-corners in outskirts, turn left with poles across bridge.		
99.4	Caution; right curve.		
100.7	Cross R. R.		

Our growth to the largest rubber manufacturers in the world has not been sudden nor astounding. It HAS been steady—always. For it was built up with QUALITY as its basis and still MORE and BETTER with QUALITY and SERVICE as its goal. And this is the foundation that underlies GOOD-RICH TIRES, TUBES, etc.

The Mileage tells the story
GOODRICH TIRES
 Best in the long Run

Route 59

DIGBY TO YARMOUTH.

Good roads all the way. Mostly macadam.

Miles	
0.0	DIGBY. (H) (R). Go south on Water St. from P. O.
0.5	Cross R. R. and turn right on Sydney St.
1.8	Avoid road on left.
2.5	Curve right under R. R., following poles along shore of St. Mary's Bay to
4.0	PORT GILBERT. Store on right.
18.3	NORTH WEYMOUTH. 3-corners, turn left.
19.3	Right fork with poles.
20.1	Cross R. R. and bridge into WEYMOUTH.
20.6	4-corners at top of grade, turn right.
21.3	LITTLEBROOK.
37.3	Mategan River. Cross bridge.
40.0	MATEGA. Straight on thru numerous small settlements.
55.5	PORT MAITLAND.
59.5	End of road, turn left with poles.
62.9	HEBRON P. O. on right. Straight ahead.
65.9	Cross R. R. into Main St.
67.0	YARMOUTH. (H) (R). P. O. on left.

YARMOUTH TO DIGBY.

Good roads all the way.

Miles	
0.0	YARMOUTH. (H) (R). P. O. on right. Go north on Main St. with trolley.
1.1	Cross R. R. Follow main road with poles.
4.1	HEBRON. P. O. on left.
7.5	Turn right at single road with poles.
11.5	PORT MAITLAND. Continue on main road along shore thru numerous small settlements.
27.0	MATEGA.
29.7	Cross bridge. Mategan River.
35.7	LITTLEBROOK.
44.2	Take right fork with poles.
45.7	Cross R. R.
46.4	4-corners. Turn left with poles down grade.
46.8	WEYMOUTH. Cross bridge and R. R. and take left fork.
48.7	NORTH WEYMOUTH. 3-corners; turn right, following poles.
53.0	PORT GILBERT.
61.6	Left fork with poles.
64.5	Go under R. R. and turn left with poles coming into Sydney St.
66.5	End of street; turn left into Water St. across R. R. to
67.0	DIGBY. P. O. on left.

*Goodrich Dealers
Everywhere*

GOODRICH The Touring Tire and Tube

The Goodrich Tire and Tube is made to withstand hard knocks and varied conditions of all kinds of roads. That is why we do not hesitate to promote a Touring Bureau. We want more touring, more usage—more comparative tests.

The stronger the test, the stronger will be Goodrich.

**You cannot go wrong
on Goodrich Tires**

Route 61

ST. JOHN TO FREDERICTON.

River Road.

Fair-good roads with a few rough stretches.

Miles		Miles	
0.0	ST. JOHN. (H) (R). King Square. Go west on King St.	31.0	OAK POINT. Fine view of river all along.
0.2	Market Square. Curve right with trolley into Dock St.	38.8	Cross R. R.
0.5	Cross R. R. at station.	41.0	HAMPSTEAD. P. O. on right. Straight ahead with poles passing
0.6	3-corners, turn left with branch trolley into Main St.	46.6	QUEENSTOWN.
1.1	Turn left with branch trolley into Douglas St.	50.2	Pass road on left, ascending grade beyond.
2.1	Cross R. R. and suspension bridge.	54.9	3-corners, turn left.
2.7	End of road turn right across R. R.	56.1	End of road, turn right.
2.9	FAIRVILLE. P. O. on right.	56.2	Turn left with poles. (Outskirts of Gagetown.) Jogging right and left beyond.
3.1	Trolley ends. Turn right with telephone line.	56.5	4-corners, turn left.
4.1	End of road, turn right.	61.0	Left fork with poles.
4.3	Cross R. R.	64.1	4-corners, turn left with poles.
6.3	Caution. Left curve.	64.9	Cross R. R.
7.0	Cross R. Rs. 7.6, 9.6.	66.3	UPPER GAGETOWN. School on left. Follow poles.
12.4	Caution. Left curve.	67.0	Cross R. R.
14.1	Cross R. R.	67.7	Cross bridge.
14.3	Cross R. R.	71.5	Cross R. R.
15.5	Turn right with poles over R. R. Straight ahead is inland route.	73.3	End of road, turn left.
16.3	End of road jog right and left with poles.	77.6	Cross R. R.
22.4	Cross bridge and begin ascent of "Devils Back."	77.9	Go under R. R.
23.6	Summit. Descend on good road to	80.0	Cross R. R.
25.1	BROWN'S PLAT. Straight on.	80.8	OROMOCTO. 4-corners, turn right with poles.
27.9	Caution. Left turn.	81.0	Cross long iron bridge.
28.2	Cross bridge.	87.9	Cross R. R.
28.4	3-corners, bear right.	89.7	Cross R. R.
29.6	Cross bridge.	92.4	Cross R. R. at station, past Parliament Buildings into Queen St.
29.9	Take left-hand road with poles.	92.9	FREDERICTON. (H) (R). P. O. on right.

Note:—Main telephone line is followed all the way.

Route 62

FREDERICTON TO ST. JOHN.

River Road.

Fair-good except one or two short, rough stretches.

Miles		Miles	
0.0	FREDERICTON. (H) (R). From P. O., go west on Queen St. past Parliament Buildings.		poles, following same all the way to St. John.
0.5	Cross R. R. at Station, following road along river.	12.9	Cross R. R.
3.2	Cross R. R. Straight with poles.	15.0	Go under R. R.
5.0	Cross R. R.	15.3	Cross R. R.
11.8	Cross long iron bridge, into	19.6	End of road, turn right.
11.9	OROMOCTO.	21.4	Cross R. R.
12.1	Four-corners; turn left with	25.2	Curve right, across lift bridge.
		25.9	Cross R. R. Thru
		26.6	UPPER GAGETOWN.
		28.0	Cross R. R.
		28.8	Four-corners, turn right with poles.

Route 62—Continued

Miles		Miles	
31.9	End of road. Turn right.		R. R. and turn left at end of road. Inland route comes in.
36.4	Four-corners; outskirts of GAGETOWN ; just after heavy line of wires begin, turn right, jogging right and left beyond.	78.6	Cross R. R.
36.7	End of road, turn right and left with poles.	78.8	Cross R. R.
38.0	Three-corners. Turn right.	80.5	CAUTION, right curve.
39.1	Right fork with poles.	83.3	Cross R. R.
46.3	QUEENSTOWN . P. O. on left.	85.5	Cross R. R.
51.9	HAMPSTEAD . P. O. on left. Straight on with poles.	85.9	Cross R. R.
54.1	Cross R. R. at quarry.	86.6	CAUTION, right curve.
61.9	Pass Oak Point. Store on left.	88.6	Cross R. R.
63.0	End of road, turn right.	88.8	Left fork with poles.
63.6	Cross long bridge.	89.8	End of road, turn left.
65.0	CAUTION. Sharp right curve.	90.0	FAIRVILLE . P. O. on left.
67.8	BROWN'S PLAT . Four-corners. Follow main road with poles, going over "Devil's Black Mtn."	90.2	Cross R. R. and turn left.
76.5	End of road, jog right and left.	90.6	Cross suspension bridge.
77.1	Cross long causeway, go over	90.8	Cross R. R. into Douglas Ave.
		91.8	End of road, turn right into Main St. with trolley.
		92.3	3-corners, turn right with branch trolley on Mill St.
		92.6	Market Sq. Curve left with trolley up grade on King St. to
		92.9	ST. JOHN . (H) (R). King St. (City Map.)

Route 63

FREDERICTON TO HOULTON.

78.1 Miles.

Fair-to-good roads. Bad in wet weather.

Miles	
0.0	FREDERICTON . From P. O. go south on Carlton St. one block and turn right on King St., coming into the river road, following same with telephone line thru
16.2	HAMMONVILLE .
21.9	PRINCE WILLIAM . Hotel on right.
37.1	HAWKSHAW .
50.6	MEDUCTIC .
62.4	Cross R. R. into Main St.
63.4	WOODSTOCK . (H) (R). Bridge ahead. Turn left at reverse fork. Americans intending to return to the States, should stop at Custom House here and have machine inspected.
64.4	4-corners just before end of road; turn right.
70.3	RICHMOND CORNERS .
70.5	Right fork with poles.
74.1	International boundary.
77.5	Right fork into Main St.
78.1	HOULTON . Market Square. Turn right on Walter St. to Custom House.

HOULTON TO FREDERICTON.

Fair-good roads. Bad in wet weather.

Miles	
0.0	HOULTON . From Market Sq. go west on Main St. An export certificate must be obtained at Custom House.
0.6	Curve left and follow telephone line.
4.0	International line.
7.8	RICHMOND CORNERS .
13.7	Cross R. R.
14.0	Four-corners; stores on both corners, turn left on Broadway.
14.4	Left fork.
14.7	WOODSTOCK . (H) (R). Bridge ahead, turn right at reverse fork into Main St. A touring permit must be secured here and the car bonded for 70 per cent. of its value. The bond can be obtained for \$5.00.
15.7	Cross R. R. into river road, following same all the way to FREDERICTON . Fine views.
27.5	MEDUCTIC .
41.0	HAWKSHAW .
56.2	PRINCE WILLIAM . Hotel on left.
61.9	HAMMONVILLE . Straight on, coming into King St.
78.0	Large church on left. Turn left to
78.1	FREDERICTON .

**SPECIFY GOODRICH TIRES
FOR YOUR NEW CAR**

Route 64

HOULTON TO BANGOR.
Fair-good dirt and gravel roads.

Miles		Miles	
0.0	HOULTON. (H) (R). From fountain in Market Square, go west, bearing left into the Bangor Road with telephone line.		leads to Moosehead Lake. Straight on following bank of Penobscot River.
0.5	Cross R. R. Follow main road with poles.	83.9	PASSADUMKEAG. Cross covered bridge.
5.9	Fork. Bear right to avoid bad grade returning to old road 0.5.	87.7	Cross R. R.
8.6	LINNEUS. Straight ahead on good road.	88.2	OLAMON.
24.0	3-corners, bear right thru covered bridge.	89.0	Cross R. R.
24.4	HAYNESVILLE. P. O. on right.	97.2	COSTIGAN.
43.9	MACWAHOE. Straight on thru covered bridge.	102.1	MILFORD. Keep straight on.
53.5	MATAWAMKEAG. Cross covered bridge.	102.5	Cross R. R.
53.9	Cross R. R. Cross R. R. six times in next few miles.	102.7	CROSS BRIDGE, R. R. and bridge again into
55.9	WINN. Straight on.	102.9	OLD TOWN. (H) (R). 4-corners, turn right on Main St., following car line.
65.2	LINCOLN CENTER.	103.2	Turn left with trolley.
67.0	Pass soldiers' monument.	105.6	Turn left with trolley, passing University of Maine on left.
67.2	LINCOLN. Scales in 3-corners, turn right.	107.8	Turn right with trolley across long bridge and up hill into
67.4	Cross R. R. and follow poles.	108.1	ORONO. Monument on right.
72.1	SOUTH LINCOLN.	110.9	Cross R. R.
78.8	Cross R. R. into WEST ENFIELD.	111.7	VEAZIE.
79.4	Road to right over bridge	111.9	Go over R. R. coming into State St.
		115.4	Descend grade and cross bridge into
		115.6	BANGOR. (H) (R). W. Market Square.

Route 65

BANGOR TO HOULTON.

Fair-good dirt and gravel. One bad stretch between Macwahoe and Mattawamkeag.

Miles		Miles	
0.0	BANGOR. From W. Market Sq., go north on State St. across bridge and up hill.	13.5	MILFORD. Straight on. Following Penobscot River.
3.7	Turn right over R. R. bridge.	18.4	COSTIGAN.
3.9	VEAZIE.	26.6	Cross R. R.
4.7	Cross R. R.	27.4	OLAMON.
7.5	ORONO. Monument in fork; bear right with trolley down bridge.	27.9	Cross R. R.
7.8	Four-corners; turn left with trolley, passing University of Maine on right.	31.7	PASSADUMKEAG. Cross covered bridge and follow river to
10.0	Turn right with trolley.	36.8	WEST ENFIELD. Cross R. R.
12.4	End of road; turn right with trolley.		
12.7	OLDTOWN. Prominent 4-corners, turn left.	Miles	
12.9	Cross bridge, R. R. and bridge.	4.0	International line.
13.1	Cross R. R.	7.8	RICHMOND CORNERS.
		13.7	Cross R. R.
		14.0	Four-corners; stores on both corners, turn left on Broadway.
		14.4	Left fork.

Route 65—Continued

Miles		Miles	
14.7	WOODSTOCK. (H) (R). Bridge ahead, turn right at reverse fork into Main St. A touring permit must be secured here and the car bonded for 70 per cent of its value. The bond can be obtained for \$5.00.	50.4	LINCOLN CENTER. Cross R. R. Cross R. R. six times in next few miles.
15.7	Cross R. R. into river road. following same all the way to FREDERICTON. Fine views.	59.7	WINN. Straight on.
27.5	MEDUCTIC.	62.1	MATTAWAMKEAG. Cross covered bridge.
43.5	SOUTH LINCOLN. Follow poles.	63.4	Take left fork.
48.2	Cross R. R.	71.9	Cross bridge.
48.4	LINCOLN. End of road; turn left.	72.1	MACWAHOE. Straight on to
48.6	At monument take left fork.	91.2	HAYNESVILLE. P. O. on left.
		91.5	Cross covered bridge and turn left.
		107.0	LINNEUS.
		109.1	Left fork to avoid grade returning to old road 109.7. Follow poles on main road.
		115.1	Cross R. R.
		115.5	Curve left into Market Sq.
		115.6	HOULTON. (H) (R).

See Goodrich Route Book of Canadian Tours.

Ask your dealer for Goodrich diagrammatic Road Map of New England North.

Route 66

WHITE RIVER JUNCTION TO MONTPELIER.

Miles		Miles	
0.0	WHITE RIVER JUNCTION. From Main St. go north under R. R. and across bridge over White River.	30.8	E. RANDOLPH. Straight.
0.3	Turn left at x-roads at school, into	37.2	E. BROOKFIELD. Straight on main winding road.
1.6	HARTFORD. Straight on main road into	44.8	WILLIAMSTOWN. Straight.
7.5	W. HARTFORD and	45.2	Left fork.
13.5	SHARON. Parallel River keeping right on main road.	45.9	Bear right across bridge.
20.5	ROYALTON.	48.4	Cross R. R.
21.5	Right under R. R. and left.	49.9	Cross R. R. Cross bridge and left fork. Meet and follow trolley thru
21.8	Right fork.	50.5	BARRE. Turn right with trolley across R. Rs. and bridge.
23.8	Turn right at x-roads. Cross bridge.	55.8	Turn right with trolley. Cross R. R. and bridge and immediately turn left with trolley.
25.1	Right fork, into	56.9	Right at end of road into Main St.
25.8	E. BETHEL. Straight.	57.0	MONTPELIER.
27.3	S. RANDOLPH. Straight.		

There are more Tourists using Goodrich Tires than any other make. This is due not only to the superior quality and long mileage of the Goodrich Tire, but also to the fact that Goodrich is represented everywhere—on every route—and Tourists favor Goodrich Dealers.

GOODRICH TIRES — Best in the Long Run

Route 67

AUGUSTA TO MOOSEHEAD LAKE.

Good roads all the way. Some gravel.

Miles		Miles	
0.0	AUGUSTA. From P. O. go North on Water St.	49.3	NEWPORT (H) (R) 4-corners hotel on left, turn left on High St.
0.1	Turn right on Coney St. across long iron bridge ascending grade to	50.1	Cross R. R. Follow poles.
0.4	4-corners, turn left with trolley on Bangor St.	51.1	Fork, bear right with poles.
5.0	Trolley leaves to right. Follow main road along the Kennebec River.	51.8	3-corners bear left.
11.5	VASSALBOBO. Thru cross roads.	53.3	End of road, turn right.
17.3	Cross R. R.	53.6	Turn left with poles.
17.8	Cross R. R. and meeting trolley turn left across iron bridge following same.	55.8	End of road; turn right.
18.0	Left fork.	55.9	CORINNA. Cross R. R. and take left-hand road at open square.
18.3	Cross R. R.	58.2	4-corners turn left with poles.
18.5	4-corners; turn left across long bridge.	63.0	End of road; turn left.
18.7	Turn right leaving trolley at first road curving left up grade to	64.2	Hotel in fork bear left.
18.8	WATERVILLE (H) (R) *. Turn right on Main St. Follow thru business district.	64.3	DEXTER (H) (R) *. Thru 4-corners, passing library on right.
19.2	Diagonal 4-corners turn right with trolley.	68.5	4-corners; turn left leaving main wires. Straight ahead leads to DOVER.
19.4	Cross R. R. Pass Colby College on right and cross R. R. again.	69.6	SILVER MILLS. Cross R. R. Straight on.
22.2	FAIRFIELD (R). Turn right on Bridge St. across two iron bridges (straight ahead to SKOWHEGAN).	75.5	End of road; turn right.
22.6	Go under R. R., trolley leaves to left.	77.9	SANGERVILLE. 4-corners; turn left up grade.
22.7	End of road turn left.	78.0	Right fork.
22.8	End of road turn right, meeting trolley.	79.4	GUILFORD (R). Open square bear left into Elm St.
24.5	End of road turn left.	83.0	ABBOT VILLAGE. Straight on.
29.0	OLINTON. 4-corners straight thru.	84.6	ABBOT. Turn right thru two covered bridges and turn left.
35.6	Cross R. R. at BURNHAM JCT. Follow poles.	85.1	Cross R. R.
41.9	PITTSFIELD (R) *. Cross R. R. Continue thru town across two iron bridges.	90.6	End of road; turn right curving left into
42.3	Turn right with poles on Grove St.	91.0	MONSON. P. O. on left.
46.1	3-corners; bear left.	91.3	Right fork.
47.1	Fork, bear right with poles.	91.6	Left fork with poles ascending and descending grade to
48.8	Diagonal 4-corners. Turn right with poles.	97.4	Diagonal 4-corners; turn right.
49.0	Cross R. R.	104.5	Cross R. R.
		104.8	Fork; bear right.
		105.0	GREENVILLE. Church on right; turn left across R. R. to
		106.5	GREENVILLE JCT. Hotel on right. Straight ahead for steamers to Mt. Kineo.

*—Electric Charging Station.

THE GOODRICH BROWN TUBE

The Strongest Inner Tube Made

Constructed to meet all kinds of touring conditions.

Route 68

BANGOR TO MOOSEHEAD LAKE.

First 30 miles gravel. Balance mostly good dirt with some gravel.

Miles		Miles	
0.0	BANGOR. West Market Sq. Go north on State St. with trolley and ascend hill.		R. R. five times on straight road into Essex Street.
4.0	Go over R. R.	54.2	Cross covered bridge.
4.3	VEAZIE. Straight on.	54.3	DOVER. (H) (R) 4-corners; turn right on Main St.
4.8	Cross R. R.	54.8	FOXCRRAFT. Open square; bear left passing to the right of monument.
7.8	ORONO. Monument in fork; bear left.	56.0	Cross R. R.
9.8	STILLWATER. Thru diagonal 4-corners.	59.2	Cross R. R.
10.3	Right fork, following along "horse back."	59.7	Turn right at single road. Straight ahead leads to M. H. via GUILFORD but is longer. This road is a little hilly but a very satisfactory road. Follow poles.
13.6	Cross covered bridge.	66.3	Fork; bear left leaving poles.
17.7	Cross R. R.	67.6	Fork; bear left.
19.6	ALTON. Straight on.	71.6	MONSON. P. O. on left.
22.0	Right fork.	71.9	Right fork.
26.9	Go over R. R.	72.2	Left fork with poles ascending steep hill shortly.
30.6	LAGRANGE. Thru 4-corners. (Right hand road leads to Enfield and Houlton road.)	78.1	Diagonal 4-corners turn right.
31.4	Turn left at single road.	85.2	Cross R. R.
34.7	Cross R. R.	85.5	Fork; bear right.
37.3	Cross R. R.	85.7	GREENVILLE. Church on right, turn left across R. R. to
38.3	Cross covered bridge.	87.2	GREENVILLE JCT. Hotel on right. Keep straight on for steamers to Mt. Kineo.
40.2	End of road. MILO. Turn left across bridges and im- mediately		
40.3	Turn left along river.		
40.5	Cross R. R.		
41.3	MILO JCT. 4-corners turn right along R. R., crossing		

GOODRICH

The Touring Tire and Tube

The Goodrich Tire and Tube is made to withstand hard knocks and varied conditions of all kinds of roads. That is why we do not hesitate to promote a Touring Bureau. We want more touring, more usage—more comparative tests.

The stronger the test, the stronger will be Goodrich.

The Mileage tells the story
GOODRICH TIRES
 Best in the long Run

Route 69

BANGOR TO AUGUSTA.

Via Newport and Waterville.

Good gravel roads.

Miles		Miles	
0.0	BANGOR. From Hammond, Main and State Sts., run straight out of town on Hammond St.	46.3	CLINTON. Thru xroads.
4.7	Cross R. R., then under R. R.	50.8	Turn right on single road.
5.6	Under R. R.	52.5	Turn left on single road.
7.3	HERMON.	52.6	Turn right on single road.
9.4	Bear right past road on left and downgrade.	52.7	Under R. R. and cross two long iron bridges, then keep left.
14.0	Curve left over R. R., then right.	53.1	FAIRFIELD. Turn left on Main St.
14.3	CARMEL. Bear right thru village.	54.3	Cross R. R.
17.6	ETNA.	55.7	Colby College on left.
22.0	22.5 Cross R. R.	55.9	Cross R. R.
25.8	Cross R. R. and turn left across long iron bridge.	56.1	Turn diagonally left with trolley on Main St.
26.0	NEWPORT. Straight thru xroads past iron water trough.	56.5	WATERVILLE. Bear left at fork at Park.
26.3	Cross R. R.	56.6	Turn left across iron bridge, then right at xroads beyond. Cross R. R. 57.0.
26.5	Turn diagonally left with poles at xroads.	57.5	Cross iron bridge then turn right across R. R.
29.2	Bear right past road on left.	58.0	Cross R. R.
33.0	Turn left at end of road across two iron bridges.	63.8	VASSALBORO. Thru xroads.
33.4	PITTSFIELD. Cross R. R. and keep straight.	70.3	Meet and follow trolley.
39.7	Cross R. R. at BURNHAM JCT.	74.8	Turn right on Cony St. and cross long bridge over Kennebec River.
		75.2	Turn left on Water St.
		75.3	AUGUSTA. At Post Office.

Route 70

AUGUSTA TO BANGOR.

Via Waterville and Newport.

Good gravel roads.

Miles		Miles	
0.0	AUGUSTA. From P. O., go north on Water St.	18.8	WATERVILLE. (H) (R). Turn right on Main St. Follow thru business district.
0.1	Turn right on Cony St., across long iron bridge ascending grade to	19.2	Diagonal 4-corners, turn right with trolley.
0.4	4-corners, turn left with trolley on Bangor St.	19.4	Cross R. R. Pass Colby College on right and cross R. R. again.
5.0	Trolley leaves to right. Follow main road along the Kennebec River.	22.2	FAIRFIELD. (R). Turn right on Bridge St. across two bridges. (Straight ahead to SKOWHEGAN.)
11.5	VASSALBORO. Thru xroads.	22.6	Go under R. R., trolley leaves to left.
17.3	Cross R. R.	22.7	End of road, turn left.
17.8	Cross R. R. and meeting trolley, turn left across iron bridge, following same.	22.8	End of road, turn right, meeting trolley.
18.0	Left fork.	24.5	End of road, turn left.
18.3	Cross R. R.	29.0	CLINTON. Thru xroads.
18.5	4-corners; turn left across long bridge.	35.6	Cross R. R. at BURNHAM JCT. Follow poles.
18.7	Turn right, leaving trolley at first road, curving left up grade to		

Route 70—Continued

Miles		Miles	
41.9	PITTSFIELD. (R). Cross R. R. Continue thru town across two iron bridges.	50.6	Left fork and cross R. Rs. 51.8, 53.3.
42.3	Turn right with poles on Grove St.	57.7	ETNA.
46.1	3-corners; bear left.	58.8	Right fork with poles.
47.1	Fork, bear right with poles.	61.0	CARMEL. Bear left at irregular xroads.
48.8	Diagonal 4-corners. Turn right with poles.	61.3	Curve left over R. R., then right.
49.0	Cross R. R.	65.9	Bear left (at top of grade) past road on right.
49.3	NEWPORT. (H) (R). Straight thru xroads (iron watering trough) and cross long iron bridge.	68.0	HERMON. Bear right at monument.
49.5	Turn right at end of road across R. R.	69.7	Cross R. R. Under R. R. 70.6. Cross R. R. 70.7, running straight in on Hammond St.
		75.3	BANGOR. Hammond, Main and State Sts.

Route 71

SHERBROOKE, P. Q., TO NEWPORT, VT.

Miles	
0.0	SHERBROOKE. From center of town, go southeast with trolley on main road to
3.0	LENNOXVILLE. Straight thru Main St.
3.3	Fork, keep right.
3.5	Fork, keep left.
4.1	Cross R. R. and bear left thru covered bridge 4.3.
5.2	Pass covered bridge on right.
5.4	Keep right at fork.
6.1	Covered bridge to right.
6.8	Bear left around school (on left).
7.7	Fork, keep right thru covered bridge, then left.
11.8	Pass road on right to N. Hatley $1\frac{1}{2}$ miles.
12.9	Keep right fork. Left fork to E. Hatley, $4\frac{1}{2}$ miles.
18.5	MASSAWIPPI. At end of village, bear right across bridge and take left just beyond.
31.3	STANSTEAD.
31.9	ROCK ISLAND. Canadian Customs House on left. Go thru covered bridge up steep grade into
32.1	DERBY LINE, VT. U. S. Customs agent in Derby Line Hotel on right.
36.0	Turn right at sign "Newport" on left, just beyond church on right.
37.5	Take middle of three forks.
39.4	N. DERBY. P. O. on right; thru on Main St.
39.8	End of street at R. R., turn left on Causeway.
40.2	Cross wood bridge.
40.3	Turn right around station on Main St., crossing C. P. & R. & B. & M. R. Rs.
40.5	NEWPORT. P. O. and Customs House on left.

NEWPORT, VT., TO SHERBROOKE, P. Q.

Miles	
0.0	NEWPORT. From P. O., go east on Main St.
0.2	Cross R. Rs. and turn left around station, across bridge.
0.7	Pass bottling works and turn left on Main St. Subway under R. R. on left.
1.1	NORTH DERBY. P. O. on left. Straight.
4.5	Turn left at end of road past church.
5.2	Right fork.
8.4	DERBY LINE, VT. (U. S. Customs Agent in Derby Line Hotel on left.) Down grade, thru covered bridge.
8.6	ROCK ISLAND. P. O. (Canadian Customs House on right.)
9.2	STANSTEAD.
21.9	MASSAWIPPI. On entering village curve right across bridge, then left.
32.8	Right thru covered bridge and then left.
33.6	Turn right around school, pass two covered bridges.
36.2	Thru covered bridge.
36.4	Cross R. R.
37.5	LENNOXVILLE. Straight on, following trolley to
40.5	SHERBROOKE.

GOODRICH "PLASTIC"



Should be in every car.


Route 72

AUGUSTA TO RANGELEY.

Via Readfield and Farmington.

First 28 miles good (mostly gravel). Balance fair-good.

Miles		Miles	
0.0	AUGUSTA. From P. O. go south on Water St., ascending grade and curving right with trolley on Grove St. to irregular 4-corners monument in park. Bear right with branch trolley on Western Ave.	35.8	Fork; bear right down grade onto Main St.
2.9	Turn right with macadam.	36.5	FARMINGTON. (H) (R). 4 corners. Straight thru.
3.1	Fork; bear left.	36.8	Fork; bear left on macadam.
4.7	MANCHESTER. 4-corners, turn right. Follow good road to	39.0	FAIRBANKS. Fork; bear left.
10.4	READFIELD STA. Cross R. R.	39.4	Avoid road on right and curve left down grade across bridge.
12.3	READFIELD. 4-corners; turn right, following main road.	39.9	End of road; turn right.
16.0	Fork, bear right. Curve left into	46.7	Fork, bear left up grade on narrow road. (Right leads to Strong.) Direct along river.
20.8	MOUNT VERNON. P. O. ahead; turn right.	54.0	Fork, bear left. (Right leads thru Phillips.)
23.2	VIENNA. Curve left thru village.	54.6	PHILLIPS. * (H) (R). Fork; bear left.
26.8	End of road; turn right with poles.	54.8	Iron watering trough; turn left on main road up long grade (poles all the way to Rangeley).
28.4	Fork; bear left coming onto stretch of sand.	59.4	Cross R. R. and two bridges.
31.2	Cross bridge into	59.8	End of road; turn left across R. R. beyond.
31.3	FARMINGTON FALLS. Straight on.	61.4	MADRID. Straight thru.
34.8	Fork; bear left.	62.9	Turn right across bridge and R. R., following main road thru woods. Very hilly.
		76.8	RANGELEY. (H) (R). Station on right.



Bring your car up-to-date
with the new

GOODRICH BLACK Safety Tread TIRES

Built specially for touring and long mileage. Constructed for Safety on slippery clay or dirt and on mountainous roads. Gives perfect traction in sand. The extra toughness of the tread means extra mileage. Made with the same rubber as the famous GOODRICH SILVERTOWN TIRE.

Route 73

RANGELEY TO AUGUSTA.

Via Farmington and Readfield. First 25 miles hilly but road fair. Next 25 miles fair-good. Balance good.

Miles		Miles	
0.0	RANGELEY. Leave R. R. Station on left and follow main road along lake for some ways. Road becomes hilly, narrow and wooded. CAUTION for steep descents and curves.		road to
13.7	Cross R. R. and bridge into	45.5	FARMINGTON FALLS. Bear right across bridge on sandy stretch.
15.4	MADRID. P. O. on right. Keep straight on.	50.0	Turn diagonally left with poles into
16.8	Cross R. R.	53.5	VIENNA. Curve right thru village.
17.0	Turn right across two bridges and R. R. Follow poles. Descend long grade to	56.0	MOUNT VERNON. End of road, turn left and keep right at fork beyond. Follow main road.
22.0	PHILLIPS. (H) (R). End of road, turn right.	61.4	Right fork on steep grade.
22.1	Fork; bear right. Left goes thru village. Follow main road along Sandy River.	64.5	READFIELD. Four-corners; turn left to
29.1	Fork; bear right on narrow road for a short distance, left leads to Strong.	66.4	READFIELD STA. Cross R. R.
36.8	Fork; bear left.	66.9	Fork; bear right.
36.9	Turn left across long bridge and ascend grade.	72.1	MANCHESTER. Four-corners; turn left.
37.8	Curve right into FAIRBANKS.	73.1	Fork; bear left, leaving poles.
40.3	FARMINGTON. (H) (R). Four-corners; straight ahead on Main St. Keep main	73.7	End of road, turn right.
		73.9	End of road, turn left, coming into Western Ave.
		76.5	Irregular four-corners; monument on left, bear left into Grove St., following trolley down grade into Water St., to
		76.8	AUGUSTA. P. O. on right.

You can positively add to your tire mileage by using the
DENSE BODIED

GOODRICH BROWN TUBE

THE STRONGEST INNER TUBE MADE

If you are going to attempt to economize in your car up-keep, for goodness sake don't start with Tubes. It has been proven time and again that a *Cheap* Tube in a Good Casing is Satan's own combination.

You save so little in price between a Good Tube and a Poor one, and those few cents represent such a vast difference in *Quality* that we fail to see how the Inferior Tubes with which the market is flooded continue to exist.

The Goodrich Brown is undoubtedly the *Best* Inner Tube made. You can tell the difference the minute you pick it up—you can *feel* its Life under your fingers. Its body is unusually Dense—it has the Elasticity of a gigantic rubber band. And it *retains* its Life and Freshness—you can repair cuts and minor injuries indefinitely.

Route 74

RANGELEY, ME., TO WHITE MOUNTAINS.

First 40 miles slightly hilly. First 50 miles fair dirt with some gravel.
Balance fair-good gravel and macadam.

Miles		Miles	
0.0	RANGELEY. From station go east on Main St. Follow main road with poles—road becoming winding and hilly.	71.1	End of road; turn left thru covered bridge and go over R. R.
13.9	Cross R. R. and bridge.	74.2	BETHEL. (H) (R). 4-corners just after R. R.; turn right away from village.
15.4	MADRID. Straight on.	74.8	Cross R. R.
16.4	Cross bridge.	75.0	Cross R. R.
16.8	Cross R. R.	76.6	Cross R. R.
17.0	3-corners; turn across R. Rs. and bridges.	77.8	Cross R. R.
19.7	Cross wooden bridge and ascend steep grade.	78.1	WEST BETHEL. Follow main road.
20.7	Turn right at reverse fork.	79.4	Fork; bear right.
21.1	Avoid road on right, following main hilly road.	79.7	Cross R. R.
27.9	End of road, turn right.	80.4	Cross R. R.
30.6	WEBB. Straight thru.	84.0	GILEAD STA.
32.9	WELD. 4-corners; turn right.	84.5	Curve right thru covered bridge.
33.2	End of road; turn left, across small bridge. Follow good road thru woods.	86.8	State's line.
38.4	Cemetery on left; turn right up grade.	90.2	SHELBURNE. P. O. on left.
43.1	End of road; turn left to	95.4	Cross R. R. and iron bridge into
45.3	DIXFIELD. (H) (R). End of road; turn right.	96.1	GORHAM. Pick up trolley.
45.5	Cross iron bridges and follow along right bank of Androscoggin River to	97.4	Fork; bear left, leaving trolley.
49.8	RIDLONVILLE. P. O. on left.	97.5	Cross R. R.
50.4	3-corners; bear left.	98.3	Pass station on right.
50.6	Cross bridge and R. R.	99.0	Cross R. R. and ascend long grade and descending to
50.8	End of road; turn left into Hancock St.	101.8	RANDOLPH P. O.
51.2	End of road; bear right into Rumford Ave.	105.9	BOWMAN STA. Mt. Adams on left.
51.5	Curve left on macadam to RUMFORD (R).	106.9	Fork; bear left down grade and along R. R.
51.6	End of road; turn right.	110.9	Pass HIGHLAND STA.
51.7	End of road; turn left, passing falls and power plant.	112.5	Cross R. R.
52.5	Fork; bear left with macadam on winding road along river.	112.8	3-corners; turn left.
57.3	RUMFORD CENTER. Fork; bear left.	113.4	Cross R. Rs. at Cherry Mtn.
61.2	RUMFORD POINT. Curve right thru town and	113.8	Turn right. Straight ahead closed to autos. Ascend grade to
61.8	Cross covered bridge.	117.2	Top. Descend easy grade.
62.9	HANOVER. Fork; bear left.	120.3	End of road; turn left.
68.1	NEWRY. 3-corners; turn left across covered bridge.	122.0	Cross R. R.
70.6	Go thru bridge.	122.4	TWIN MOUNTAIN. (C) End of road, turn left.
		122.6	(C) Cross R. R. (C).
		123.3	(C) Cross R. R. (C).
		126.1	(C) Cross R. R. (C).
		126.3	(C) Cross R. R. (C).
		126.7	(C) Cross R. R. (C).
		127.1	Cross bridge.
		127.3	(C) Cross R. R. (C).
		127.8	BRETTON WOODS. (H) (R). Station on hill to right.

SEE AMERICA---With Goodrich Route Books

Route 75

BRETTON WOODS TO RANGELEY LAKES, ME.

Miles		Miles	
0.0	BRETTON WOODS. From R. R. station, go west on main road.	56.7	Turn right with main travel, bearing left.
0.5	Ⓒ Cross R. R. Ⓒ.	57.2	Thru bridge.
0.7	Cross bridge, following along main road across R. R. Ⓒ six times Ⓒ to	59.6	Thru bridge.
5.4	TWIN MOUNTAIN HOUSE ahead on right, turn right Ⓒ.	59.7	NEWRY. 3-corners; turn right on gravel along river to
5.8	Ⓒ Cross R. R. Ⓒ.	64.9	HANOVER. Follow river.
7.5	3-corners; turn right, ascending long easy grade to	66.0	Cross covered bridge.
10.6	Top Cherry Mountain. Descend to	66.6	ROMFORD POINT. Keep left with main travel.
14.0	End of road; turn left.	70.5	RUMFORD CENTER. Curve right thru town and follow macadam along river.
14.4	Cross two R. Rs. at station.	75.9	Pass power plant on right.
15.0	3-corners; turn right. Straight ahead to JEFFERSON (H) (R).	76.1	Garage on left; turn right.
15.3	Cross R. R.	76.2	RUMFORD. Bridge ahead; turn left into Franklin St.
17.8	Fork; bear right, past HIGHLAND STA. Follow along R. R. for short way.	76.3	Keep right on macadam to
20.2	Cross small bridge and follow main road.	76.6	Fork; bear left with macadam into Hancock St.
22.9	Fine view of Mt. Adams.	77.0	Turn right into Lincoln St. across R. R. and bridge to
26.0	RANDOLPH P. O. Ascend long grade, descending	77.4	3-corners; turn right.
28.8	Cross R. R. 29.5. Pass GORHAM STA.	78.0	RIDLONVILLE. P. O. Keep right along river.
30.3	Cross R. R. and bear right at end of road, following trolley into	82.3	Cross two bridges into Main St.
31.7	GORHAM. (H) (R). Straight thru.	82.5	DIXFIELD. (H) (R). Watering trough in 3-corners; turn left.
32.2	Cross bridge.	84.7	Cross small bridge and turn right with poles. Straight on thru several xroads to
32.4	Cross R. R. thru	89.9	Fork; bear right.
37.6	SHELBURNE.	94.6	Cross small bridge and turn right into
41.0	Maine state line.	94.9	WELD. 4-corners; turn left.
43.3	Curve left thru covered bridge, passing	97.2	WEBB. Fork; bear right.
43.8	GILEAD STATION. Continue, crossing R. R. twice, to	99.9	Turn left with poles on hilly road to
49.7	WEST BETHEL. Straight on, crossing R. R. four times, to	107.1	End of road; turn left at reverse fork.
53.6	BETHEL. (H) (R). In outskirts at 4-corners, turn left over R. R.	108.1	Fork; bear right with poles.
53.9	Thru covered bridge.	110.5	Cross R. Rs. and bridges.
54.1	Fork; bear right.	110.8	End of road; turn left.
		111.0	Cross R. R. into
		112.4	MADRID. Straight thru.
		113.9	Turn right across bridge and R. R., following winding and hilly road with poles to 127.8.
		127.8	RANGELEY. R. R. station on right.



“PLASTIC”

It fills or mends permanently all injuries to the outer casing where the rubber is not actually torn away so as to expose the fabric.

Route 76

BRETTON WOODS TO CONCORD, N. H.

First 50 miles fair macadam. Balance good macadam. Goodrich Guide
Post signs at every turn of the road.

Miles		Miles	
0.0	BRETTON WOODS. From R. B. station go west on main road.	68.1	MEREDITH. (H) (R). P. O. on right. Follow asphalt thru town.
0.7	Cross bridge. Follow main road across R. B. five times.	68.5	Cross R. R. at station and ascend long grade.
5.4	☉ Twin Mountain House on right; turn left down grade across bridge and ☉ R. B. ☉ at station.	69.3	Fork; bear left.
12.7	☉ Cross R. R. ☉.	72.8	THE WEIRS. Meet trolley and go over R. B.
15.5	☉ End of road; turn left.	72.9	Turn right with trolley.
18.9	PROFILE HOUSE. Straight on	76.1	End of road; turn right.
19.2	View of "Old Man" on cliff to right. Descend long grade past	76.5	Cross R. B. into
24.0	FLUME HOUSE.	77.4	LAKEPORT. (H). Sta. on right. Follow trolley on macadam.
26.9	☉ Cross R. R. ☉.	78.8	Bear right into Church St., across bridge still with trolley.
27.9	☉ Forks; bear right.	79.1	LACONIA. (H) (R). Station ahead on right. Turn left on Main St.
29.1	N. Woodstock. (H) (R). Thru irregular 4-corners ☉.	79.4	Turn right with branch trolley into Court St. following macadam.
29.4	Cross iron bridge, following main road to	82.0	Cross R. B. at WINNISQUAM STATION.
33.2	WOODSTOCK. Straight ahead ☉.	82.2	Cross bridge and take left fork.
36.6	☉ Cross R. B. ☉.	84.4	Three-corners; turn left.
36.7	Cross bridge thru W. THORNTON 37.4	84.7	Curve right at three-corners.
37.6	☉ Cross R. B. ☉.	88.3	Cross R. B. into
38.3	☉ Cross R. B. ☉.	88.4	TILTON. (H) (R). Keep right of park.
38.6	☉ Cross R. B. ☉.	88.6	Cross R. B. Follow macadam.
42.9	Thru covered bridge into W. COMPTON. Parallel river crossing two R. Rs. into Main St.	91.2	Cross iron bridge and R. B.
50.4	PLYMOUTH. (H) (R). Stone watering trough on right. Straight along Main St.	91.4	FRANKLIN FALLS. (H). (R). Straight on.
50.5	Fork; bear left down grade.	92.1	Go thru covered bridge.
53.3	Fork; bear left.	92.2	FRANKLIN. (H) (R). Turn left at reverse fork into Main St.
54.3	Cross R. B.	92.9	Bad right curve under R. B. Follow macadam on main road.
54.7	Cross long bridge.	100.9	Cross bridge at foot of grade and turn left. Cross bridge, 104.3.
56.3	ASHLAND. (H) (R). Iron watering trough on right; turn square left on River St.	104.4	PENACOOK. (H) (R). Open square on left meet and follow trolley.
58.3	Cross bridge and curve right around lake.	108.5	Cross R. B.
60.3	HOLDERNESS. (H). Cross bridge.	110.0	Curve right into Main St.
60.4	Fork; bear left.	110.5	CONCORD. (H) (R). State House on right.
61.9	End of road; turn left.		
65.7	Curve right coming into Main St.		

Goodrich Dealers Everywhere

SEE AMERICA FIRST
Goodrich Routes Point the Way

Route 77

CONCORD, N. H., TO BRETTON WOODS.

First 60 miles good macadam. Balance fair macadam. Goodrich Guide Post signs at every turn of the road.

Miles		Miles	
0.0	CONCORD. From State House go north on Main St.	42.1	Fork; bear left into
0.5	Left fork with trolley into Fiske St.	42.4	MEREDITH. (H) (R). Iron watering trough. Curve right down grade.
2.0	Cross R. R. Follow trolley thru W. CONCORD.	42.5	Fork; bear left.
3.5	Fork; bear left.	44.8	Curve left.
6.1	PENACOOK (H) (R). Open square on right; keep straight on leaving trolley, across bridge. Follow macadam.	48.6	Turn right with main travel.
9.4	BOSCAWEN.	50.2	HOLDERNESS. Cross bridge and keep left along lake.
9.5	Take right fork and	52.1	Cross bridge and take right fork to
9.6	Turn right across bridge. Follow macadam.	54.2	ASHLAND. (H) (R). End of road; turn right on Main St. (macadam).
17.6	Curve right under R. R. (Caution.)	55.8	Curve left across long iron bridge.
18.3	FRANKLIN. (R). Turn right at reverse fork across covered bridge into Central Ave.	56.2	Cross R. R. and turn right.
19.1	FRANKLIN FALLS. (H) (R). Straight on across R. R. and bridge into	57.2	End of road; bear right, coming into Main St.
21.9	TILTON. (H) (R). Cross R. R. and keep left at Park beyond.	60.1	PLYMOUTH. (H) (R). Park on left. Straight thru.
22.1	Cross R. R.	60.9	⊙ Cross R. R. ⊙ Follow main road to
23.7	Fork; bear right with macadam.	67.5	WEST CAMPTON. Go thru covered bridge.
25.8	Three-corners; curve left with poles.	71.7	⊙ Cross R. R. ⊙.
26.1	Three-corners; turn right with poles.	71.9	⊙ Cross R. R. ⊙.
28.2	End of road; turn right across long bridge	72.2	⊙ Cross R. R. ⊙.
28.4	Cross R. R. at WINNISQUAM STA. Follow macadam into Court St.	72.9	⊙ Cross R. R. ⊙ thru W. THORNTON. Cross bridge.
31.1	Turn left with trolley on Main St., keeping straight where trolley leaves	73.9	⊙ Right fork across R. R. ⊙
31.4	LACONIA. (H) (R). (R. R. station on left.) Meeting tracks, turn right on Church St. Follow trolley on macadam.	77.2	⊙ Fork; bear left thru WOODSTOCK.
33.1	LAKEPORT. (H) (R). Sta on left. Straight on.	81.4	N. WOODSTOCK. (H) (R). Straight thru village.
34.0	Cross R. R.	83.6	⊙ Cross R. R. ⊙.
34.4	Turn left with trolley.	86.5	FLUME HOUSE. Follow road up grade thru FRANCONIA NOTCH. (Note Old Man of Mountain on cliff to left, 91.3.)
34.7	Fork; bear left with trolley.	91.6	PROFILE HOUSE.
37.6	Four-corners; turn left over R. R. and take left fork leaving trolley.	92.4	⊙ Right fork, curving right around Echo Lake.
42.0	Descending grade. Cross R. R.	95.0	⊙ Turn right with main travel.
		97.8	⊙ Cross R. R. ⊙.
		99.7	⊙ Fork; bear right on main road to
		104.9	TWIN MTN. STA. ⊙ Cross R. R. ⊙ and bridge.
		105.2	⊙ Twin Mountain House; turn right.
		105.4	⊙ Cross R. R. Cross five R. Rs. on main road.
		109.8	Cross bridge and R. R. ⊙ to
		110.5	BRETTON WOODS. Sta. on right.

SEE GOODRICH MAP OF NEW ENGLAND NORTH

Route 78

CONCORD, N. H., TO BOSTON.

Miles		Miles	
0.0	CONCORD. *. Main St., opposite State Capitol. South on Main St.	49.8	Ⓒ End of road; meeting trolley, turn right across iron bridge (Merrimac River), keeping straight ahead where tracks leave into Moody St. (to right—50 m.). Bear left over R. R. and bridge 50.6 into Merrimac St.
0.7	Ⓒ Fork of streets and trolley, bear left over R. R. bridge Ⓒ 0.8.	50.8	Ⓒ Turn right with trolley into Central St.
1.2	Ⓒ End of road, turn left thru covered bridge (Merrimac River).	51.1	Fork; keep right into Gorham St. past
1.4	Ⓒ Three-corners, turn right on direct macadam.	51.2	LOWELL. *. P. O. on right. Go under R. R. 52.0 and follow trolley past large cemetery (on right—52.6).
5.9	PEMBROKE. Town Hall on left.	54.7	Ⓒ Where tracks turn left at four-corners, keep straight ahead.
7.1	Fork; bear right Ⓒ with trolley into	56.1	Ⓒ End of road, turn square left across iron bridge and immediately right along stream, cross R. R. Ⓒ 56.8 into
7.3	SUNCOOK. End of street; Ⓒ turn left with trolley across iron bridge 7.5 thru town and R. R. Ⓒ 7.7. Where trolley leaves (to right) at top of hill 8.5 keep straight on macadam Ⓒ.	57.4	BILLERICA. Monument and park (on right). Keep straight ahead with trolley.
17.0	Ⓒ Irregular 4-corners; turn right on Webster St.—leaving trolley.	59.0	Ⓒ Fork; bear left with trolley, past Pinehurst Park (on left).
17.4	Ⓒ Meeting trolley, turn left on Elm St.	62.5	Ⓒ Fork at small trolley station, bear right up grade—leaving trolleys, into
18.7	MANCHESTER. *. Merrimac Square on left.	62.9	BURLINGTON. Three-corners; turn right Ⓒ on macadam; across trolley 65.8, joining tracks (from left 67.8). Past Mystic Lakes (on left), coming into Mystic Ave.
18.9	Marble factory on right; turn right on Granite St.	70.3	ARLINGTON. *. End of street. Turn square left Ⓒ on Massachusetts Ave., keeping right of monument in fork with trolley 70.4. Cross R. R. at N. CAMBRIDGE JCT. STA. (on right 71.9).
19.1	Pass station on left and cross long iron bridge (Merrimac River).	72.9	PORTER SQ. Bear right Ⓒ with trolley over R. R. bridge 72.7 direct to
19.3	Turn left at the second street.	73.7	Park on right, follow trolley, curving right to
19.6	Go under R. R.	73.9	HARVARD SQ., CAMBRIDGE. Curve left Ⓒ around Subway Sta. Follow trolley on Massachusetts Ave. thru Central Sq. 74.9; cross R. R. 75.5. Cross Harvard Bridge (Charles River 76.0).
19.8	Cross bridges. Straight on.	76.5	Turn square left with branch trolley on Boylston St. to
22.3	Ⓒ Fork; bear left on River Road thru	76.7	BOSTON. *. Goodrich Building, 851 Boylston St.
27.1	MERRIMAC. Four-corners in hamlet. Straight on thru.		
29.1	Cross bridge and take right fork Ⓒ.		
30.7	THORNTON'S FERRY. Monument (on left) at four-corners.		
32.9	Ⓒ Fork; bear left on main road, coming into Main St., across iron bridge (Nashua River) into		
36.6	NASHUA. *. Main and Pearl Sts. Ⓒ Straight on with trolley across two R. Rs. Trolley ends 38.2.		
43.1	TYNGSBORO. Ⓒ Turn square left across iron bridge (Merrimac River).		
43.3	Ⓒ Turn right along river on fine boulevard; keep straight on where tracks turn right 49.4.		
49.6	Ⓒ Fork; keep right along river.		

Ⓒ—Goodrich Guide Post.

Route 79

BOSTON TO CONCORD, N. H.

Miles		Miles	
0.0	BOSTON. *. From Goodrich Bldg. (851-57 Boylston St.) go west on Boylston St.		fork into Moody St. at monument.
0.2	Turn right into Massachusetts Ave. with branch trolley.	26.7	Keep straight across bridge.
0.7	Straight ahead across Harvard bridge.	26.9	Take first left ☉ and follow along river.
1.1	Cross R. R.	27.7	Fork; bear left ☉ on boulevard, leaving trolley.
1.8	Thru Central Square, CAMBRIDGE. ☉ Follow trolley.	33.4	End of road; turn left ☉ across long iron bridge.
2.8	Subway Station ahead; curve right ☉ around Harvard College and then left 2.9 with trolley (still Massachusetts Ave.).	33.6	TYNGSBORO. Turn right.
3.7	Cross R. R. bridge thru Porter Square ☉.	33.7	☉ Take left fork on macadam into Main St. across 2 R. Rs. to
4.8	Cross R. R. at N. CAMBRIDGE JCT. Straight on.	40.1	NASHUA. *. Main and Pearl Sts. Continue on Main St. across bridge.
6.3	ARLINGTON. *. Monument on right.	40.2	Monument in fork; bear right ☉ and follow trolley.
6.4	Do not cross R. R., but turn right ☉ into Mystic St., following trolley.	46.0	THORNTON'S FERRY. Follow river road.
8.9	Trolley leaves to right. Keep straight.	48.4	Fork; bear right ☉ thru
10.9	Cross trolley. Follow macadam.	49.6	MERRIMAC.
13.8	BURLINGTON. ☉ End of road; bear left.	56.0	Fork; bear right ☉ on macadam.
14.2	Meet and follow trolley thru	56.9	Cross bridges.
19.3	BILLERICA. Monument and park on left.	57.1	Go under R. R.
19.9	Cross R. R.	57.4	End of street; turn right ☉ into Granite St., across long bridge and R. R. to
20.2	Fork; bear left, leaving trolley.	57.8	End of street; turn left ☉ on Elm St.
20.5	Cross iron bridge and immediately turn right.	58.0	MANCHESTER. * (H) (R). Merrimac Square on right. Straight thru.
22.0	Meet trolley.	59.3	Watering trough on left; turn ☉ right into Webster Ave.
24.7	Go under R. R.	59.7	Meeting trolley; turn left with same on macadam.
25.0	Fork of three roads; follow trolley into Gorham St. to	65.8	Fork; bear right ☉, leaving trolley.
25.5	LOWELL. * (H) (R). P.O. on left. Continue to end of street.	69.0	Cross R. R.
25.8	Turn left into Merrimac St.	69.2	Cross bridge.
26.0	Cross R. R. and take right	69.4	SUNCOOK. Follow trolley on macadam thru
		70.8	PEMBROKE.
		75.3	End of road; turn left ☉ across covered bridge.
		75.5	Turn right ☉.
		75.9	Cross R. R. bridge into Main St.
		76.7	CONCORD. * (H) (R).

☉—Goodrich Guide Post.

The GOODRICH BROWN TUBE The Strongest Inner Tube Made

Manufactured specially for wear and to meet touring conditions. GOODRICH BROWN TUBE in the GOODRICH BLACK TREAD CASE is the ideal combination—an insurance of best wear—most comfort—greatest safety.

Route 82

CONCORD, N. H., TO PORTSMOUTH, N. H.

Miles	
0.0	CONCORD. From State House, Main and Warren Sts., go north on Main St.
0.0	Turn right on Bridge St. Thru covered bridge and cross long bridge over Merrimac River.
1.2	Left fork.
3.7	Right fork.
4.3	Left fork.
4.9	Right fork. Straight thru all xroads.
10.2	Cross bridge.
10.5	Cross R. R. at station.
10.7	GOSSVILLE. Straight.
11.8	EPSOM. Left fork.
12.2	Right fork.
16.0	Right at xroads.
18.0	NORTHWOOD CENTER. Straight.
19.8	NORTHWOOD RIDGE. Straight.
21.7	EAST NORTHWOOD. Turn left at single road.
22.0	Turn right at single road.
23.3	Bear right.
24.4	Bear left.
24.7	WEST BARRINGTON. Straight.
27.8	BARRINGTON. Turn right at xroads.
28.2	Right fork.
30.6	Cross R. R. at station.
33.6	Left fork.
36.1	Cross R. R. bridge.
36.9	Meet trolley. Straight on Silver St. Over R. R. bridge.
37.5	DOVER. Bear right on Central Ave.
37.7	Left fork on macadam, leaving trolley.
42.5	Dangerous R. R. crossing.
43.1	Pass DOVER POINT STA. Cross long bridge.
43.8	Bear left at end of road.
45.3	Turn left at end of road.
46.8	Left fork on Maplewood Ave.
47.8	Meet and follow trolley across causeway.
47.9	Right fork, leaving trolley.
48.1	Bear right on Vaughn St. across R. R. at station.
48.3	Turn left on Congress St., meeting trolley to Market Square.
48.4	PORTSMOUTH.

PORTSMOUTH, N. H., TO CONCORD, N. H.

Miles	
0.0	PORTSMOUTH. From Market Square, go southwest on Congress St.
0.1	Turn right on Vaughn St.
0.3	Cross R. R. at station.
0.5	Turn right at end of street with trolley across causeway.
0.6	Right fork on Maplewood Ave., leaving trolley.
3.1	Turn right at single road.
4.6	Turn right at single road. Bear left at toll gate (15 cents toll) across long bridge over Piscataqua River.
5.2	Bear left past DOVER POINT STATION.
5.8	Dangerous R. R. crossing. Straight into
10.9	DOVER. Turn left with branch trolley on Silver St. Over R. R. bridge.
11.4	Straight on. Trolley leaves to right.
11.7	Right fork.
12.3	Cross R. R. bridge.
13.5	Right fork.
16.1	Keep right at fork.
17.8	EAST BARRINGTON. Straight. Cross R. R.
19.5	Left fork.
20.6	BARRINGTON. Turn left at xroads on dirt road.
23.7	WEST BARRINGTON. Straight.
24.0	Right fork.
25.1	Left fork.
26.7	EAST NORTHWOOD. Turn right at end of road.
26.9	Keep left.
28.5	NORTHWOOD RIDGE. Straight.
30.3	NORTHWOOD CENTER. Straight.
32.4	Turn left at xroads after crossing bridge. Follow road along shore of Suncook Pond.
36.6	EPSOM. Straight.
37.3	Right fork.
37.7	GOSSVILLE. Left fork.
37.9	Cross R. R.
38.1	Cross bridge.
40.7	Straight thru xroads.
47.9	Cross long bridge over Merrimac River and go thru covered bridge.
48.3	Turn left on Main St. at end of road to State House, Main and Warren Sts.
48.4	CONCORD.

SEE NEW ENGLAND ON GOODRICH TIRES

Route 83

PLYMOUTH TO FRANKLIN.	
Miles	
0.0	PLYMOUTH. Turn right at Park into Highland Ave. Up grade.
2.5	⊙ Left fork.
3.5	⊙ Turn left at single road.
4.3	⊙ Right fork.
4.8	⊙ Left at end of road. Follow wires.
8.7	E. HEBRON. Pass Newfound Lake.
13.3	BRIDGEWATER.
14.8	⊙ Right fork.
16.1	⊙ Turn right across bridge and left ⊙.
17.5	BRISTOL. * At Square bear right across bridge.
17.6	Left fork up grade.
19.4	⊙ Left fork. Cross bridge.
23.1	HILL. Straight thru xroads.
29.6	FRANKLIN. *.

*—Electric Charging Station.

FRANKLIN TO PLYMOUTH, N. H.	
Miles	
0.0	FRANKLIN. * At Goodrich sign go straight north. Up grade across R. R. ⊙.
6.2	⊙ Left fork. Thru HILL. Cross bridge down grade.
11.8	⊙ Right fork. Cross bridge.
12.1	BRISTOL. * Bear left at Square.
12.3	⊙ Right fork.
12.7	⊙ Right fork on Lake St.
13.5	⊙ Bear right across bridge.
14.5	⊙ Right fork past Newfound Lake.
16.0	⊙ Right fork thru BRIDGEWATER.
16.5	⊙ Left fork. Thru
20.9	E. HEBRON.
23.4	⊙ Left fork.
24.8	⊙ Turn right.
26.1	⊙ Turn right at end of road down grade.
29.6	PLYMOUTH.

Route 84

NEWPORT TO KEENE.	
Miles	
0.0	NEWPORT. Go south with
1.3	⊙ Left fork, avoiding left-hand road 1.5. Pass MILL VILLAGE 4.6. Avoid left-hand (5.7) road and follow main road.
10.7	E. LEMPSTER. Straight.
12.9	⊙ Right fork—sign "Marlow," passing small pond 16.2 (on left), curving left at end of road into
19.4	Turn left at single road.
19.8	⊙ Turn right at x-roads just beyond bridge, following stream. Cross iron bridge.
26.7	GILSUM. Curve left ⊙ along stream, road winding.
27.4	Turn left over stone bridge.
35.2	KEENE. Public Square.

KEENE TO NEWPORT.	
Miles	
0.0	KEENE. From Square go north on Washington Street. Keep right of monument and park.
7.8	Turn right over stone bridge.
8.5	GILSUM. Turn right ⊙ at iron water trough. Cross small iron bridge, following road along stream.
15.4	⊙ Turn left at xroads across bridge. Bearing right pass small pond 19.0.
24.5	E. LEMPSTER. Straight thru. Follow main road avoiding right-hand road 29.5 past MILL VILLAGE 30.6. Avoiding right-hand road.
33.9	⊙ Pass reverse left fork. Go north to x-roads.
35.2	NEWPORT.

The

Goodrich Brown Tube The Strongest Inner Tube Made

Manufactured specially for wear and to meet touring conditions. GOODRICH BROWN TUBE in the GOODRICH BLACK TREAD CASE is the ideal combination—an insurance of best wear—most comfort—greatest safety.

Route 85

CLAREMONT TO PLYMOUTH.

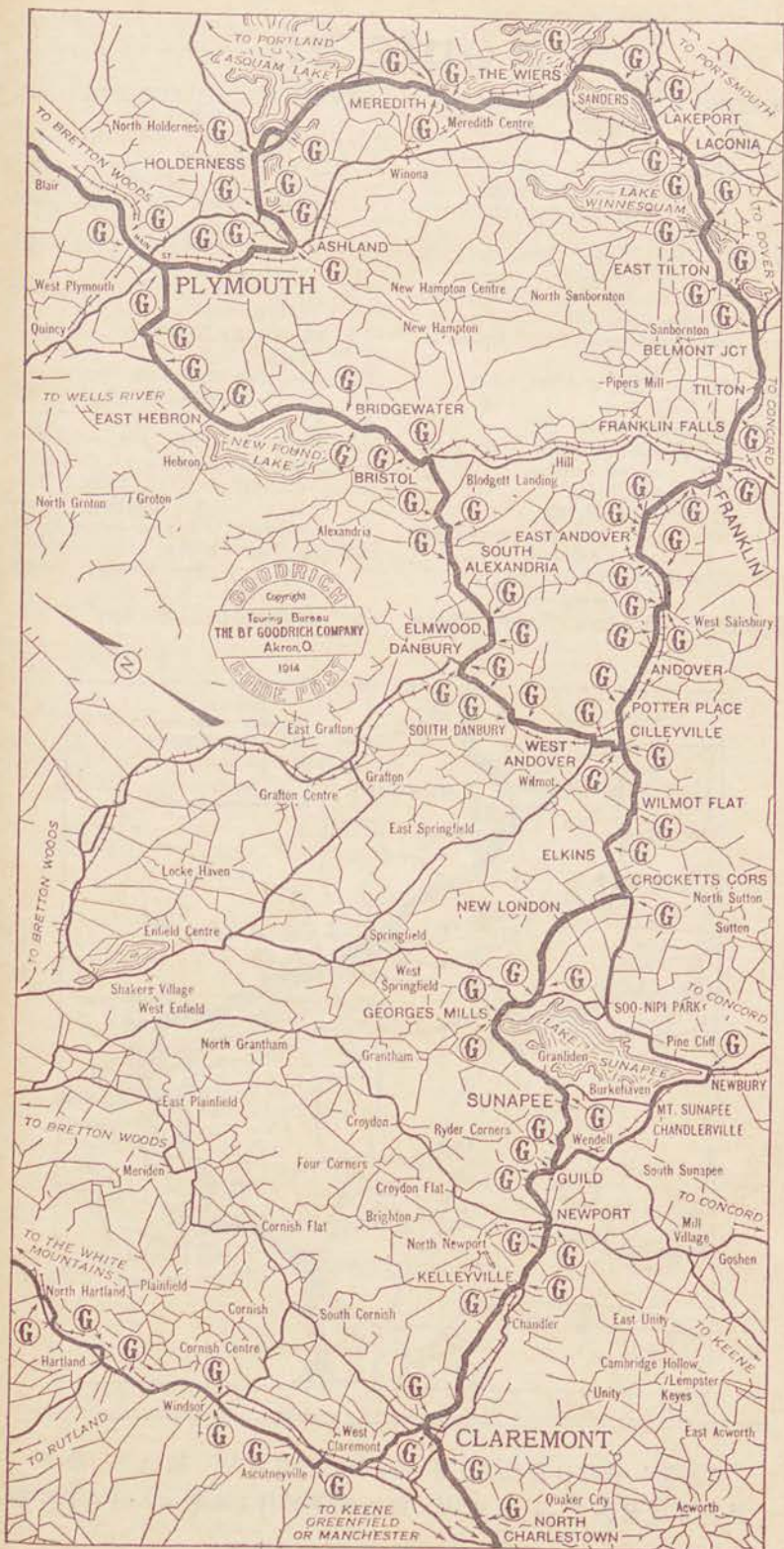
Miles.

- 0.0 **CLAREMONT, N. H.** Open Square in front of hotel. Turn right, keeping left of City Hall into Tremont St.
- 0.2 ☉ End of road; turn left across bridge and take right of three roads ☉.
- 0.5 ☉ Fork, keep right. ☉ Cross R. R. ☉ at **KELLEYVILLE**. Ascend long, easy grade.
- 8.7 ☉ Fork at top of grade, keep left down steep hill thru covered wood bridge.
- 9.5 ☉ End of street, turn square left across iron bridge and R. R. ☉, into Main St.
- 9.7 **NEWPORT.** * Hotel ahead on right. Turn square right on Sunapee St. ☉.
- 11.3 At xroads beyond small bridge, curve right ☉ with poles.
- 12.0 **GUILD.**
- 12.3 ☉ Fork, bear left up hill.
- 12.9 ☉ End of road, turn left with poles, avoiding left fork.
- 15.2 **SUNAPEE.** 3-corners, on outskirts of village, turn left ☉ around school.
- 17.5 ☉ 3-corners, turn right with poles over hill into
- 18.7 **GEORGES' MILLS.** Turn right ☉ at P. O. across small bridge, curving right ☉ down grade.
- 19.6 ☉ Fork, bear left across small wood bridge with poles. Pass cobblestone church (on left).
- 20.6 ☉ Left fork. Right is optional route thru Soo-Nipi Park.
- 20.8 ☉ Branch road, turn left, leaving poles. Pass Little Sunapee Lake (over to left).
- 23.1 **NEW LONDON.** ☉ End of road, turn square right into Main St. Straight past Colby Academy (on left).
- 23.9 ☉ At church turn left up grade.
- 25.4 ☉ Turn left down long hill across small bridge into
- 26.0 **ELKINS.** ☉ Turn right. Pass **WILMONT FLAT.**
- 30.2 **CILLEYVILLE.** ☉ Straight across iron bridge, ☉ crossing R. R. ☉ at station into
- 31.0 **POTTER PLACE.** At end of road turn right ☉.
- 32.7 **ANDOVER.** Straight.
- 33.6 ☉ Left fork, and next right ☉ with poles. Under R. R. and left ☉ beyond.
- 36.4 ☉ End of road, curve left.
- 36.8 ☉ Left fork across R. R. ☉, into **E. ANDOVER.** ☉ Cross R. R. ☉.

PLYMOUTH TO CLAREMONT.

Miles.

- 0.0 **PLYMOUTH.** Follow Route 76 to
 - 41.6 **FRANKLIN.** * Main St. ☉ Turn right, under R. Rs. Curve right ☉ under R. R.
 - 43.1 ☉ Turn left at end of road at Webster Lake.
 - 44.0 ☉ Left fork. ☉ Cross R. R.
 - 47.4 ☉ Right fork. ☉ Cross R. R.
 - 47.5 **EAST ANDOVER.** ☉ Cross R. R. ☉.
 - 47.8 ☉ Turn right at cemetery.
 - 49.0 ☉ Right under R. R. and left ☉.
 - 49.1 ☉ Left fork.
 - 51.5 **ANDOVER.** ☉ Straight on.
 - 53.2 **POTTER PLACE.** ☉ Bear left across R. R. ☉ and bridge into
 - 54.0 **CILLEYVILLE.** ☉ Straight on past **WILMONT FLAT.**
 - 58.2 **ELKINS.** ☉ Turn left. Cross bridge and upgrade.
 - 58.8 ☉ Right at crossroads.
 - 60.3 ☉ Right at church, thru
 - 61.1 **NEW LONDON.**
 - 61.7 ☉ Turn left.
 - 64.0 ☉ Right at end of road. (Left goes to Soo-Nipi Park.)
 - 65.5 **GEORGES' MILLS.** ☉ Turn left and next right ☉ down grade.
 - 65.7 ☉ Right fork up grade.
 - 66.8 ☉ Bear left with wires.
 - 69.0 **SUNAPEE.** ☉ Turn right at school.
 - 71.3 ☉ Turn right with wires.
 - 72.2 **GUILD.** ☉ Bear left with wires.
 - 74.4 Right fork on Sunapee St.
 - 74.5 **NEWPORT.** * Turn left on Main St. across bridge.
 - 74.7 ☉ Turn right on Elm St. cross covered bridge. Right fork.
 - 77.3 ☉ Right fork. ☉ Cross R. R. ☉ at **KELLEYVILLE.**
 - 83.6 ☉ Left fork on Washington St. Cross bridge and turn first right ☉ on Tremont St. to Square.
 - 84.2 **CLAREMONT.**
-
- 37.9 ☉ Right fork.
 - 38.8 ☉ Cross R. R. and bridge, keeping right ☉ at fork just beyond.
 - 41.1 ☉ At Webster Lake, turn square right, immediately under R. R., curving left ☉ with poles beyond, under 2 R. Rs. to
 - 42.6 **FRANKLIN** *. ☉ End of road, turn left into Main St. (For Concord, turn right).
 - 84.2 **PLYMOUTH.**



Route 86

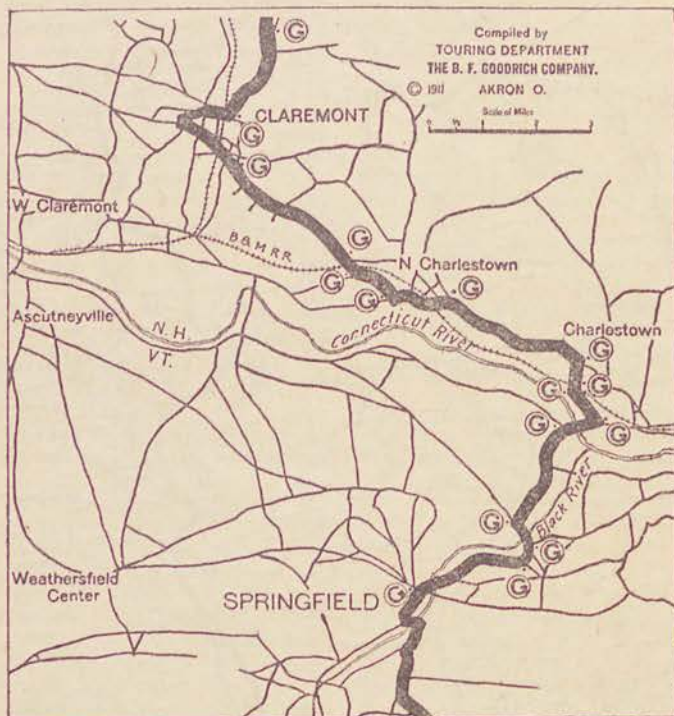
SPRINGFIELD, VT., TO CLAREMONT.

Miles	
0.0	SPRINGFIELD. Straight southeast across bridge. At first crossroads turn left with trolley.
0.7	⊙ Right fork. Bear left ⊙ across bridge.
4.4	Cross bridge over Connecticut River (toll 15c).
4.5	⊙ Turn sharp left. Cross R. R. ⊙.
5.8	⊙ Left at end of road.
8.1	⊙ Left fork.
8.8	⊙ Cross R. R. ⊙.
9.1	N. CHARLESTON. ⊙ Bear left across bridge.
9.5	⊙ Right fork.
10.3	⊙ Cross R. R. ⊙.
14.1	⊙ Cross R. R. ⊙ onto Pleasant St. to Square.
14.6	CLAREMONT.

CLAREMONT TO SPRINGFIELD, VT.

Miles	
0.0	CLAREMONT. From Square go south on Pleasant St. Keep right on main road with trolley.
4.6	⊙ Cross R. R. ⊙. Bear right thru woods.
5.1	⊙ Left at end of road across bridge into
5.4	N. CHARLESTON. Right fork.
5.8	⊙ Cross R. R. ⊙.
8.7	⊙ Turn right at single road.
9.7	⊙ Cross R. R. ⊙.
10.0	⊙ Turn right. Follow trolley across bridge over Connecticut River (toll 15c). Bear left with trolley across bridge, 11.9 and curve right.
14.2	⊙ Turn right at crossroads with trolley across bridge into Main St.
14.6	SPRINGFIELD, VT.

Goodrich Dealers Everywhere



SEE GOODRICH HIGHWAY MAP OF
VERMONT — NEW HAMPSHIRE — MAINE

Route 87

MANCHESTER TO SPRINGFIELD, VERMONT.

Good dirt road. One steep climb over Peru Mountain.

Miles

- 0.0 **MANCHESTER.** (H) (R). At library (going east) take right fork. Just before bridge turn right . (**MANCHESTER CENTER.**)
- 1.9 **MANCHESTER DEPOT.** Cross R. R. .
- 6.1 Take left fork. Up grade. Descend winding hill with many waterbars.
- 9.1 Keep left.
- 14.9 **PERU.** Take right fork.
- 15.8 Keep straight ahead. Turn left thru covered bridge.
- 19.9 **LONDONDERRY.** (R). Straight ahead across bridge.
- 21.9 Bear left.
- 24.7 Curve sharp left.
- 27.2 **SIMONSVILLE.** Keep right ahead.
- 31.4 **CHESTER.** (H) (R).
- 32.2 Turn left across bridge and R. R. Thru covered bridge.
- 34.4 Keep left.
- 37.3 Right fork. At next fork bear left. Turn right at end of road.
- 39.0 **SPRINGFIELD.** (H) (R). Straight ahead with trolley across bridge.

SPRINGFIELD TO MANCHESTER.

Good dirt road.

Miles

- 0.0 **SPRINGFIELD.** From Sunapee, turn left in center of town, across bridge (west). At top of hill turn right. Straight on main road. Cross R. R. Turn right at fountain.
- 7.6, **CHESTER.** (H) (R).
- 8.4 Right fork. Keep left at next 3 forks into
- 11.8 **SIMONSVILLE.** Keep right, into
- 19.1 **LONDONDERRY.** Cross bridge and .
- 19.7 Left fork at school.
- 24.1 **PERU.** Straight up Peru Mountain and down. Bear right across R. R. 26.7 (**MANCHESTER DEPOT.**). End of road turn left.
- 39.0 **MANCHESTER.** (H) (R).



Specify GOODRICH TIRES
for your new car

Route 88

PITTSFIELD TO MANCHESTER.

MANCHESTER TO PITTSFIELD.

Miles

Miles

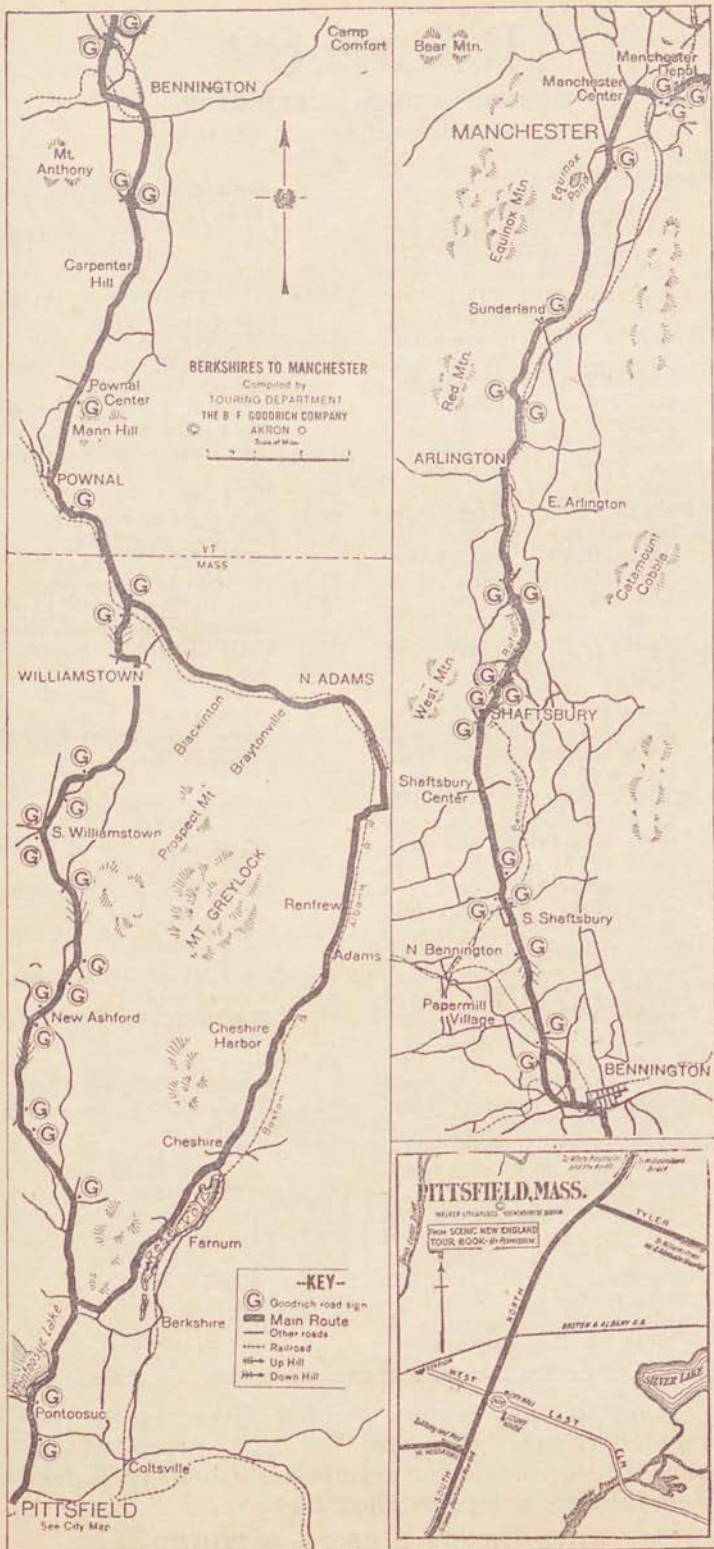
0.0	PITTSFIELD. ☉ From Square, go north on North St.
0.7	Turn right on Tyler St. with trolley.
1.5	☉ Left fork with trolley.
3.3	Left at xroads.
5.1	Turn left, leaving trolley. Keep right on main road thru BERKSHIRE.
6.7	Cross R. R.
10.2	Cross bridge and R. R.
10.6	CHESHIRE. Straight with trolley.
13.4	Bear right down grade.
15.7	Left at end of road with trolley. Cross bridge and R. R. Bear right on Main St.
15.9	ADAMS. Right fork at monument.
18.8	Turn right at xroads.
19.1	Turn right at single road leaving trolley. Cross R. R.
19.4	Turn left at end of road.
20.5	Left fork. Under R. R.
21.9	NORTH ADAMS. ☉ Turn left on Main St. Straight.
23.1	☉ Bear left, leaving trolley. Straight into
27.4	WILLIAMSTOWN. Turn right on North St.
27.6	Turn left at end of road.
27.8	☉ Left fork across bridge. Under R. R.
29.1	Cross bridge and turn left.
32.0	POWNAI. Keep right at forks.
32.1	Bear left at hotel. Up grade.
34.5	POWNAI CENTER. Straight.
38.9	☉ Right fork at school.
40.8	BENNINGTON. Straight across R. R.
42.1	☉ Bear right at xroads.
42.2	Cross bridge and left fork.
42.8	☉ Turn right at single road, leaving trolley.
43.0	☉ Cross R. R. Up grade.
45.9	S. SHAPTSBURY. Cross R. R.
49.5	SHAFTSBURY CENTER. Straight.
50.3	☉ Right fork.
50.8	☉ Cross R. R. Left fork.
51.7	☉ Right fork. Cross R. R. 53.3.
55.7	ARLINGTON. Straight across bridges.
57.5	☉ Right fork. Cross R. R.
63.9	MANCHESTER.

0.0	MANCHESTER. ☉ From Monument go straight south, keeping right on main road.
6.2	Left fork. Cross bridge and R. R. ☉. Cross bridges.
8.2	ARLINGTON. Straight.
10.5	Left fork. Cross R. R. ☉.
13.1	☉ Cross R. R., bear left 13.6.
14.4	SHAFTSBURY CENTER. Straight.
17.7	Left fork. Cross bridge.
18.0	S. SHAPTSBURY. Cross R. R.
20.9	Down grade across R. R. ☉.
21.1	☉ Left at end of road.
21.4	Right fork, leaving trolley.
21.8	☉ Turn left at xroads. Cross bridge, trolley and R. R.
23.1	BENNINGTON. Straight.
23.9	Right fork.
25.0	☉ Bear left at school.
29.4	POWNAI CENTER. Straight. Keep right on main road.
31.9	POWNAI. Straight.
34.8	☉ Bear right, leaving trolley. Cross bridge and keep right on main road. Cross R. R. ☉ and bridge.
35.6	Right fork.
36.3	Right fork.
36.5	WILLIAMSTOWN. Turn left on Main St. Straight across bridges into Main St.
42.0	NORTH ADAMS. ☉ Turn right on Ashland St. (trolley) under R. R.
44.5	Turn right on single road.
44.7	Cross R. R.
44.8	Turn left at end of road.
45.1	Turn left at xroads.
48.0	ADAMS. Curve felt with trolley. Cross R. R. and bridge.
48.4	Turn right on Commercial St. with branch trolley.
49.2	Bear right across bridge.
53.3	CHESHIRE. Left fork. Cross R. R. and bridge.
57.2	Cross R. R., thru BERKSHIRE.
58.8	Turn right at end of road (trolley).
60.6	Turn right at xroads (trolley).
62.4	Turn right with trolley.
63.2	Turn left with trolley on North St.
63.9	PITTSFIELD.

☉—Goodrich Guide Post.

Always favor Goodrich Dealers with your patronage.

SEE AMERICA---With Goodrich Route Books



Route 89

MANCHESTER TO BURLINGTON.

Good dirt and gravel roads.

Miles		Miles	
0.0	MANCHESTER. From the Equinox, go north 1 block, take right; cross bridge and bear left at MANCHESTER CENTER , 1.2, take left fork 2.7, take right fork, 3.6, cross R. R. 4.7, and 5.7 (at marble quarry), take left fork 7.1, straight on thru DORSET 7.3, curve left 8.5, turn right at EAST RUPERT 9.3, cross bridge 9.4, follow wires, thru NORTH RUPERT 11.5, cross bridges 12.4 and 14.0 into		with trolley, leaving tracks to left at 42.8.
15.4	PAWLET. Curve right, cross bridges 15.8 and 16.0. At BLAKELEY CORNERS , turn left 16.7, cross bridge 16.9, up hill 18.0, straight on thru BRIMSTONE CORNERS 19.4, take right fork 21.3, straight on (thru forks), 21.7 up hill. At school house take right fork 22.2, take left fork 22.7, curve right 26.0, cross bridge 26.4 into	44.1	Left fork thru covered bridge 49.2.
26.5	MIDDLETOWN SPRINGS. At white church, turn right, cross iron bridge and take right 27.3, winding thru gorge 28.2. Take left fork 28.9 down winding hill, just before covered bridge 34.0. Take right fork across covered bridge 34.6.	49.3	Right fork.
37.8	WEST RUTLAND. Curve right with trolleys, cross two R. Rs. and iron bridge; pass under R. R., cross trolley and across covered bridge 39.8, again pass under R. R. Curve right up grade, cross trolley. Take left fork 39.9 with trolley thru Columbian Ave. into State St. Cross iron bridge. At end of street, turn right on Grove St. At R. R. Station, turn left into Center St.	50.1	PITTSFORD. Straight thru.
42.0	RUTLAND. Turn left on N. Main St., keeping straight	50.6	Left fork.
		55.4	Left fork.
		57.8	BRANDON. Soldiers' Monument. Turn left.
		58.0	Turn left across stone bridge on Center St.
		58.3	Turn right at xroads on Grove St.
		59.2	Right fork.
		65.1	Turn right at single road.
		65.6	Left fork along lake.
		66.7	LAKE DUNMORE.
		67.3	Turn left at single road.
		68.7	Turn right at end of road.
		71.6	Turn right at single road.
		75.7	MIDDLEBURY. Turn left on Washington St., then right on N. Pleasant St., thru xroads 78.8 and thru covered bridge at BROOKSVILLE 79.3.
		82.2	Left fork. CAUTION—grade crossing 83.7.
		83.8	NEW HAVEN JCT. Cross R. R., keep left at 84.5 and thru xroads 86.6.
		88.6	VERGENNES. Turn right on Main St.
		89.2	Left fork and under R. R. 89.5.
		89.6	Turn left at end of road.
		90.8	Covered bridge.
		91.3	FERRISBURG. Straight thru.
		92.7	Right fork.
		95.2	NORTH FERRISBURG.
		99.0	Turn right at single road up grade.
		99.5	Turn left at single road up grade.
		104.1	SHELBURNE. Straight across covered bridge 104.6.
		104.7	Turn left at single road.
		109.0	Meet and follow trolley on S. Main St.
		110.1	Left fork on St. Paul St.
		111.0	BURLINGTON. Main and St. Paul Sts.

It doesn't pay to buy padded Tires, nor to pay padded prices. Compare Goodrich prices, Goodrich Mileage, Goodrich reputation, Goodrich Safety and Goodrich Service, then buy

GOODRICH TIRES and TUBES.

Route 90

BURLINGTON TO MANCHESTER.—111.0 *Miles.

Good dirt and gravel roads.

Miles		Miles	
0.0	BURLINGTON. From Main and St. Paul Sts., go south on St. Paul St.	45.8	Turn left at single road, then keep right.
0.9	Bear right on Main St.	52.7	Turn left at xroads.
4.9	Left fork.	53.0	Turn left.
6.3	Turn right at end of road thru covered bridge.	53.2	BRANDON. Turn right at monument.
6.9	SHELBURNE. Straight thru xroads.	60.9	PITTSFORD. Turn left, then keep thru covered bridge 61.8.
11.5	Turn right at end of road.	67.3	Left fork on N. Main St.
11.9	Left fork.	69.0	Turn right down grade on Center St., leaving trolley. Turn right on Grove St. Turn left on State St. Cross bridge. Left fork on Columbian Ave. Under R. R. Cross bridge and R. Rs.
15.8	NORTH FERRISBURG.	73.2	W. RUTLAND. Bear left, leaving trolley. Right fork, 75.3.
19.7	FERRISBURG.	76.6	IRA. Cross bridge.
20.2	Covered bridge.	78.1	Left fork at church.
21.4	Turn right at end of road under R. R.	84.3	MIDDLETOWN SPRINGS. Turn left across bridge. Straight.
22.4	VERGENNES. Turn left on Green St.	89.5	Left fork. Straight.
22.6	Left fork.	94.6	BUXTON CORNERS. Turn right.
23.3	Right fork up grade.	96.0	PAWLET... Turn left.
27.2	NEW HAVEN JCT. Keep right across R. R.	102.2	E. RUPERT. Turn left.
31.7	BROOKSVILLE. Covered bridge.	104.1	DORSET. Cross R. Rs.
34.6	Right fork down grade.	107.5	Left fork. Right fork 108.4.
35.2	MIDDLEBURY. Turn left on Washington St., then right on Court St.	109.7	MANCHESTER CENTER. Bear right across bridge.
35.9	Left fork.	110.2	Left fork into
37.3	Left fork.	111.0	MANCHESTER.
39.0	Right fork, then left across iron bridge 39.6.		
42.2	Turn left at single road.		
43.5	Right fork along lake.		
44.3	LAKE DUNMORE.		

Bring your car up-to-date
with the new

GOODRICH BLACK Safety Tread TIRES

Built specially for touring and long mileage. Constructed for Safety on slippery clay or dirt and on mountainous roads. Gives perfect traction in sand. The extra toughness of the tread means extra mileage. Made with the same rubber as the famous GOODRICH SILVERTOWN TIRE.

Specify **GOODRICH TIRES** for your new car.



Route 91

MANCHESTER TO WHITE RIVER JUNCTION—87.3 Miles.

Via Rutland.

Fair-to-good dirt roads across the Green Mountains beyond Rutland.

Miles.

- 0.0 **MANCHESTER.** *. From the Equinox go north one block, take right; cross bridge and bear left at **MANCHESTER CENTER** 1.2, take left fork 2.7, take right fork 3.6, cross R. R. 4.7, and 5.7 (at marble quarry), take left fork 7.1, straight on thru **DORSET** 7.3, curve left 8.5, turn right at **EAST RUPERT** 9.3, cross bridge 9.4, follow wires thru **NORTH RUPERT** 11.5, cross bridges 12.4 and 14.0 into
- 15.4 **PAWLET.** Curve right, cross bridges 15.8 and 16.0. At **BLAKELEY CORNERS** turn left 16.7, cross bridge 16.9, up hill 18.0, straight on thru **BRIMSTONE CORNERS** 19.4, take right fork 21.3, straight on (thru forks), 21.7 up hill. At school house take right fork 22.2, take left fork 22.7, curve right 26.0, cross bridge 26.4 into
- 26.5 **MIDDLETOWN SPRINGS.** At white church turn right, cross iron bridge and take right 27.3, winding thru gorge 28.2. Take left fork 28.9 down winding hill, just before covered bridge 34.0. Take right fork across covered bridge 33.6. Curve left 34.1 crossing iron bridge at **IRA**, 34.2, down long grade direct to trough at
- 37.8 **WEST RUTLAND.** Curve right with trolleys, cross two R. Rs. and iron bridge; pass under R. R., cross trolley and across covered bridge 39.8, again pass under R. R. Curve right up grade, cross trolley. Take left fork 49.9 with trolley thru Columbian Ave., into State St. Cross iron bridge. At end of street turn right on Grove St. At R. R. Station turn left into Center St.
- 42.0 **RUTLAND.** *. Pass Court House (on left) up grade; upon striking trolley turn left on N. Main St., 0.2 mile beyond turn right into

Miles.

- Woodstock Ave. (leaving trolley), pass road to right 42.7, thru **MENDON** 46.2; cross iron bridge 47.4. Take right fork 48.6, up hill for several miles. (CAUTION for curves.) Take left fork 53.6, thru **SHERBURNE** 55.4, crossing iron bridge. Cross bridge 58.1. Follow main road past stone church, crossing iron bridge 59.5. Take left fork at **WEST BRIDGE-WATER** 59.8. Cross covered bridge and another covered bridge 60.4. Straight ahead across covered bridges 61.6, 62.2 and 62.9, cross iron bridge 64.6 and covered bridge 65.4. Bear right thru xroads just beyond, following Ottaquechee River thru **BRIDGEWATER** 67.2, straight ahead past woolen mill 67.4. Take left fork 70.3 (right leads across covered bridge). Avoid left fork just beyond; at **WEST WOODSTOCK** 72.5, keep right on main road along river. Turn right 73.4, across covered bridge 73.5 to park in
- 73.8 **WOODSTOCK.** *. Straight ahead past R. R. Station. At far edge of town turn left on good road, taking right fork 75.0 and left fork 75.5; straight ahead thru **TAFTS-VILLE** 77.3. Cross R. Rs. 77.5 and 78.1, immediately curve left; take left fork 80.0, pass under R. R. 80.2. At end of road turn left across covered bridge at **QUECHEE** 80.6. Just beyond turn right, taking left fork 80.7, up grade. Take right fork 82.1, thru xroads 82.2, pass road to left 83.2. Cross R. R. 85.2, pass road to left 85.8 (leading across bridge) to Hartford. Cross R. R. 86.1 and 86.8, taking left fork just beyond into Main Street.
- 87.3 **WHITE RIVER JUNCTION.** *.

The Mileage tells the Story

GOODRICH TIRES—Best in the Long Run

Route 92

WHITE RIVER JUNCTION TO MANCHESTER—87.3 Miles.

Via Rutland.

Fair-to-good dirt roads across the Green Mountains.

Miles.		Miles.	
0.0	WHITE RIVER JUNCTION. Junction House. Go north on Main St., curving left into N. Main St. Cross R. R. 0.4; just beyond take right fork down grade. Continue up grade along White River, cross R. R. 1.1; pass road to right 1.4 (leading across bridge to Hartford), cross R. R. 2.0. Pass road to left 2.6, thru xroads 4.3; up hill. Take left fork 5.1; summit 5.6, descend winding hill to QUECHEE 6.6. At end of road turn left across covered bridge and immediately right, passing under R. R. 7.0. Cross R. R. 9.1 and 9.7 direct to TAPTSVILLE 9.9; take right fork. At end of road turn right 12.7 past R. R. station, direct into		and 27.4 to WEST BRIDGE-WATER 27.4. Bear right and take right fork 27.7 across iron bridge. Pass stone church 28.9 (caution for left curve) across bridge 29.1 and immediately right; cross iron bridge 31.9 keeping left thru SHERBURNE 32.0. Ascend long hill with many water-bars, summit 35.5. Down long grades. CAUTION for right curve 37.5 and left 37.4, follow main road down grade; cross iron bridge 39.8, direct thru MENDON 41.0. At end of road turn left 44.7, following trolleys on N. Main St. Leave trolley and turn right down grade on Center St.
13.5	WOODSTOCK. Straight ahead. At stone church take right fork, cross covered bridge 13.8. At xroads first turn left along Ottaquechee River thru WEST WOODSTOCK 14.8. Take left fork 16.4 and right fork just beyond; pass woolen mill 19.6 and keep straight ahead thru BRIDGEWATER 20.0. Take left fork 21.2, bear left thru xroads 21.7; cross covered bridge 21.8 and iron bridge 22.6; take left fork 23.3, keeping with river. Cross covered bridges 24.3 and 25.0, take left fork 25.4, and across covered bridge 25.6. Follow main road across two more covered bridges 26.8	45.3	RUTLAND. Turn right on Grove St. Turn left on State St. Cross bridge Left fork on Columbian Ave. Under R. R. Cross bridge and R. Rs.
		49.5	W. RUTLAND. Bear left, leaving trolley. Right fork, 51.6.
		52.9	IRA. Cross bridge.
		54.4	Left fork at church
		60.6	MIDDLETOWN SPRINGS. Turn left across bridge. Straight.
		65.8	Left fork. Straight.
		70.9	BUXTON COBS. Turn right.
		72.3	PAWLET Turn left.
		78.5	E. RUPERT. Turn left.
		80.4	DORSET. Cross R. Ra.
		83.8	Left fork. Right fork, 84.3.
		86.0	MANCHESTER CEN. Bear right across bridge.
		86.5	Left fork, into
		87.3	MANCHESTER.

THE GOODRICH BROWN TUBE

The Strongest Inner Tube Made

Manufactured specially for wear and to meet touring conditions. GOODRICH BROWN TUBE in the GOODRICH BLACK TREAD CASE is the ideal combination—an insurance of best wear—most comfort—greatest safety.

SPECIFY GOODRICH TIRES FOR YOUR NEW CAR

Route 93

MANCHESTER, VERMONT, TO SARATOGA.

Roads east of Hudson River generally fair to good dirt; macadam from Schuylerville to Saratoga.

Miles

- 0.0 **MANCHESTER.** * Go south on Main street. Take right fork, main road, to **ARLINGTON** 8.0. At sign post (village green) turn right. Cross bridge over Battenkill River, follow its windings on main road, thru gap 16.0. Turn left, cross bridge (covered). Follow direct road southerly to
- 23.5 **CAMBRIDGE, N. Y. (R).** Approaching, take right fork into town. Take left fork one-quarter mile to main street. Turn right thru town, cross R. R. and curve right, main road; follow wires for three miles. At school house take right fork, up hill, to
- 31.0 **GREENWICH.** Cross bridge. Two hundred yards beyond turn right, follow trolley 2.5 to **MIDDLE FALLS.** Cross trolley, straight on, and cross bridge (covered), cross R. R., main road, cross bridge over Hudson River to
- 37.0 **SCHUYLERVILLE.** Cross bridge over canal, turn left, and follow trolley into main street. Cross trolley and then curve right, up hill half mile, and cross R. R. Follow macadam into
- 50.5 **SARATOGA.** (H) (R). *

SARATOGA TO MANCHESTER, VERMONT.

Macadam to Schuylerville; roads east of Hudson generally fair to good dirt.

Miles

- 0.0 **SARATOGA.** * Town hall, Broadway and Lake Ave. Go east, from Broadway, into Lake Ave. Follow winding macadam to
- 13.5 **SCHUYLERVILLE.** At corner before Schuyler Hotel, turn right to bridge; cross Hudson River. Turn sharp left up long, winding hill. At fork, two miles from river, bear left with telegraph poles to **MIDDLE FALLS.** Cross stream on covered bridge, and follow trolley to right 2.5 miles to
- 27.0 **CAMBRIDGE, N. Y. (R).** Thru town on main street. Cross R. R. Turn left at wooden church, then second right. At school house, take right fork and follow direct main road to Battenkill River. Crossing covered bridge, turn right and follow main road to
- 42.5 **ARLINGTON, VT. (R).** At village green turn sharp left and follow main road north, keeping to left of railroad, to
- 50.5 **MANCHESTER.** (H) (R). *

*—Electric Charging Station.

Goodrich Dealers Everywhere.

BOOST WITH GOODRICH FOR BETTER HIGHWAYS

Bring your car up-to-date
with the new

GOODRICH BLACK Safety Tread Tires











Built specially for touring and long mileage. Constructed for Safety on slippery clay or dirt and on mountainous roads. Gives perfect traction in sand. The extra toughness of the tread means extra mileage. Made with the same rubber as the famous GOODRICH SILVERTOWN TIRE.

Route 94

SARATOGA TO ALBANY

Mostly macadam, with some good dirt.




Miles

- 0.0 **SARATOGA.** * (H) (R). From Town Hall, go south on Broadway, keeping right  thru **MALTA**, 8.1.
- 9.8  Left fork. Cross bridge and . Keep left at stone house , thru **MALTAVILLE**, into Saratoga Ave.
- 15.9  Turn right, across bridge. Cross R. R. . Turn left with trolley, down hill. Cross bridge.
- 16.4 **MECHANICSVILLE.** (R). Straight on Saratoga Ave. Cross R. R. and bridge. Turn right with trolley on Main St., straight on to
- 25.1 **WATERFORD.** (R). Turn right with trolley on Broad St. Cross bridge and bear left.
- 25.4 Bear left with trolley on Saratoga Ave.
- 26.9 **COHOES.** (R). Turn right on Ontario St. Cross R. R. and straight on.
- 27.3 Turn right across canal. Under R. R. and .
- 27.6 Jog left and right.  .
- 30.3  Turn left at end of road. Thru **LATHAMS COR.** and **LOUDONVILLE.** Keep right on macadam, into Northern Blvd. Cross viaduct. Turn left on Washington St. to Capitol.
- 39.0 **ALBANY.** * (H) (R).

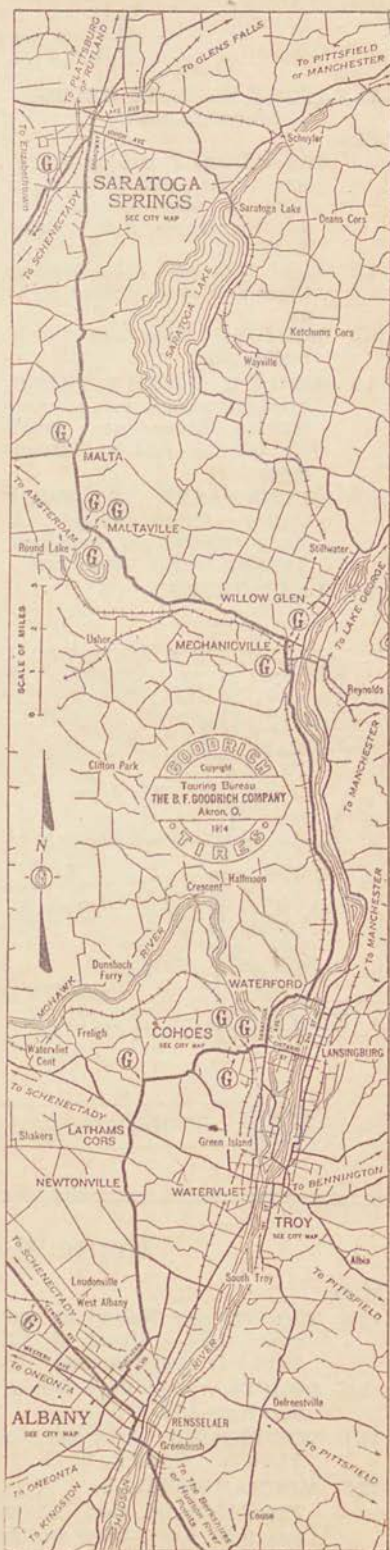
ALBANY TO SARATOGA

Mostly macadam, with some good dirt.

Miles

- 0.0 **ALBANY.** * . (City Map.) West on State St., bearing right, past capitol. Keep right with trolley to
- 1.0 Turn right on Northern Blvd. viaduct.
- 1.8 Turn left. Keep right, over R. R. and at second road beyond turn left, thru **LOUDONVILLE** and **NEWTON**, and thru **LATHAMS CORNERS**, 7.6 .
- 8.7  Turn right. Left fork, 9.9. . Cross bridge, right on Columbia St.

(Continued on page 90)



Goodrich Dealers Everywhere

Route 95

SARATOGA TO LAKE GEORGE Macadam road.

Miles

- 0.0 **SARATOGA.** North on Broadway. At postoffice, turn right on short block, then left on Maple Ave. Cross R. R. 0.9.
- 3.5 Right fork and cross trolley. Cross trolley and bear right at
- 8.0 **WILTON.** Meet and follow trolley thru
- 18.9 **SOUTH GLENS FALLS.** Straight across bridge over Hudson River, and canal. Up hill to Soldiers' Monument.
- 19.5 **GLENS FALLS. (R).** Follow trolley. Cross trolley 20.8. Keep straight on macadam. Crossing trolley twice, into
- 28.7 **LAKE GEORGE. (H).**

LAKE GEORGE TO SARATOGA All Macadam.

Miles

- 0.0 **LAKE GEORGE.** Go south with trolley off macadam. Cross trolley at 0.9 and 2.1. Cross trolley at 7.8, thru
- 9.0 **GLENS FALLS. (R).** Just beyond park, take right fork with branch trolley. Cross bridge over canal and Hudson River 9.4. Straight thru
- 9.6 **SOUTH GLENS FALLS.**
- 10.0 Turn right with branch trolley. Straight on.
- 20.5 **WILTON.** Bear left, crossing trolley. Cross trolley. Cross R. R. 27.8 into Maple Ave.
- 28.1 End of road turn right, go one block and
- 28.2 Turn left into Broadway, to Congress Sq.
- 28.7 **SARATOGA. (H) (R).**



GOODRICH DEALERS EVERYWHERE



Route 94—Continued

Miles

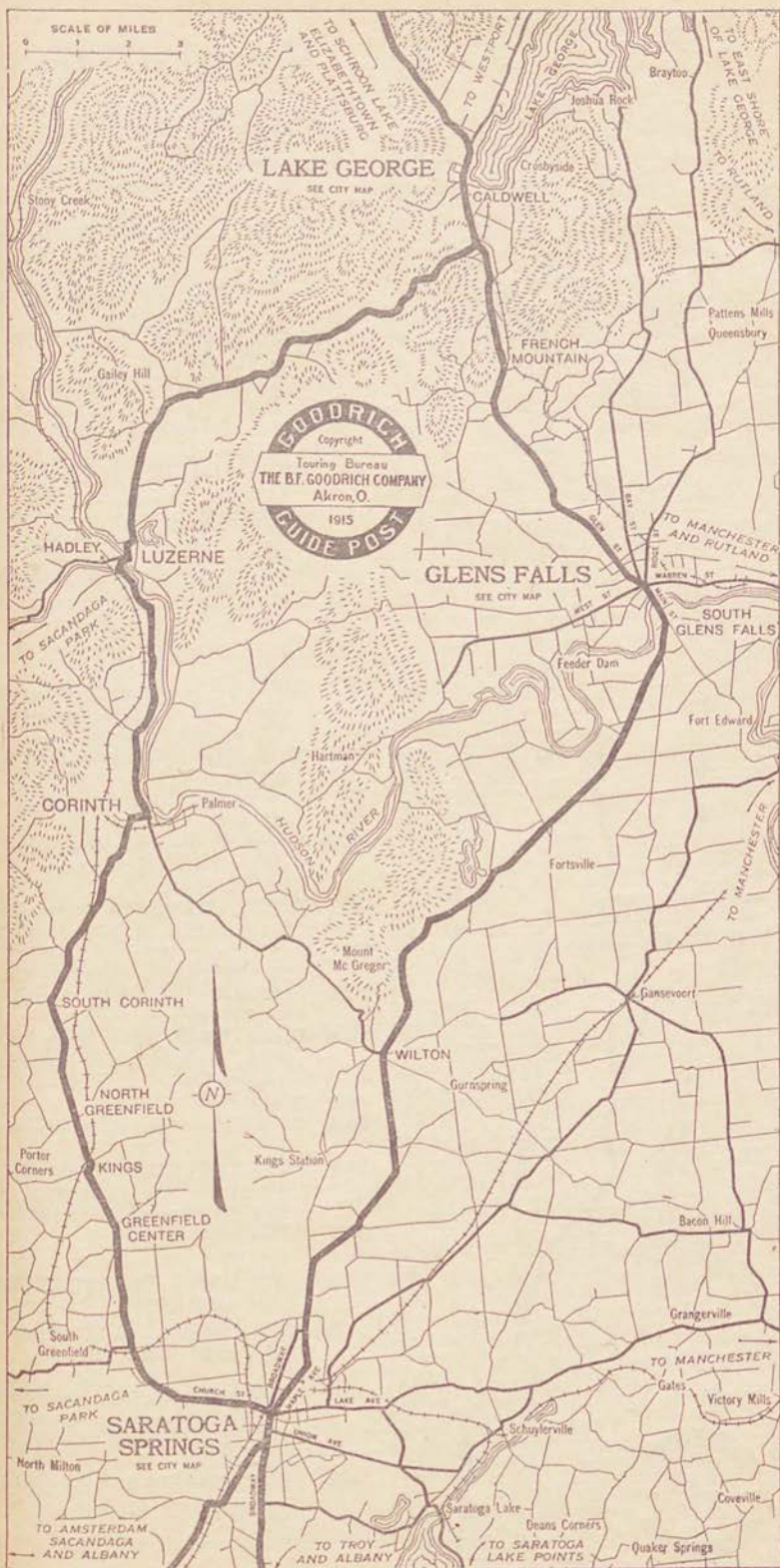
- 11.3 Turn left into Walnut St. and next right. Under R. R. Turn left at end of road. ☉
- 12.0 **COHOES. (R).** Turn left on Saratoga Ave.
- 14.1 **WATERFORD.** Turn left on Third St. Cross R. R. ☉
- 22.5 **MECHANICSVILLE. (R).** From Main St., turn left on Saratoga Ave. Cross bridge

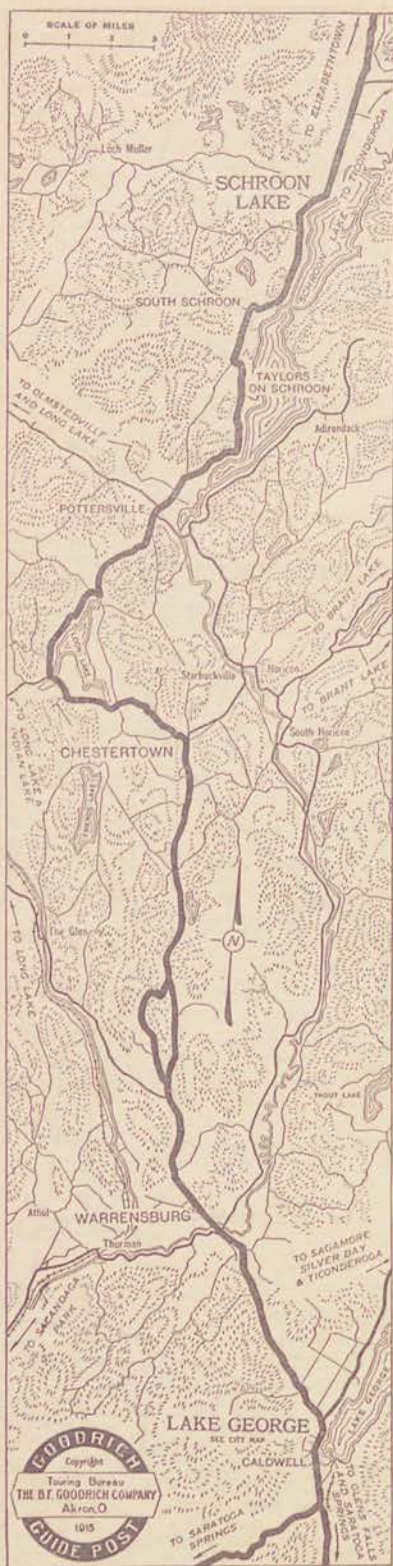
Miles

- and R. R. Straight on, thru **MALTAVILLE.**
- 28.7 ☉ Turn right across bridge, thru **MALTA.**
- 35.4 ☉ Turn left across bridge. Keep right into Broadway.
- 39.0 **SARATOGA. (H) (R) ***

☉—Goodrich Guide Post.

*—Electric Charging Station.





Route 96

SARATOGA SPRINGS TO SCHROON LAKE—67.9 Miles.
Via Luzerne and Lake George.
All good macadam.

- Miles
- 0.0 **SARATOGA SPRINGS.** Broadway, Lake Ave. and Church St. P. O. on right. Go west on Church St. Cross R. R. at 0.1 and 0.4.
 - 2.4 Right fork at school. Cross R. R. 3.2.
 - 5.2 **GREENFIELD CENTER, P. O.**
 - 6.9 Take left at single road under R. R.
 - 10.0 **SOUTH CORINTH.** Bear right at P. O.
 - 14.1 **CORINTH.** At end of road, turn left along Sacandaga River.
 - 19.0 Turn right across iron bridge then left. Under R. R. (19.2).
 - 19.4 Turn right at xroads with macadam.
 - 19.7 **LUZERNE.** Cross iron bridge over Hudson River and turn left at end of road.
 - 20.0 Turn right at single road up grade, and bear left at end of road (20.2).
 - 23.6 Left fork.
 - 30.2 Under R. R. and turn left at single road, picking up trolley at 30.5 m.
 - 31.7 **LAKE GEORGE.** Straight thru xroads, leaving trolley.
 - 32.1 Left fork. (Right is route to Ticonderoga and lake points.)
 - 37.8 **WARRENSBURG.** Straight thru 5-corners.
 - 49.8 **CHESTERTOWN.** Turn left with macadam at irregular xroads.
 - 50.0 Right fork.
 - 53.6 Turn right along shore of Loon Lake.
 - 58.6 **POTTERSVILLE.** Right fork. (Road to right at 62.3 to Taylors-on-Schroon Lake.)
 - 67.9 **SCHROON LAKE.**

SCHROON LAKE TO SARATOGA SPRINGS.

Via Lake George and Luzerne.
All good macadam.

- Miles
- 0.0 **SCHROON LAKE.** Go south on good macadam. (Road to left at 5.6, is to Taylors-on-Schroon.)
 - 9.3 **POTTERSVILLE.** Bear left, passing road on right.

(Continued on page 93)

Route 97

SCHROON LAKE TO ELIZABETH-TOWN.—31.5 Miles.
Via Schroon River.
Good macadam.

Miles

- 0.0 **SCHROON LAKE.** At prominent 3-corners, go north on good macadam.
- 9.2 **SCHROON RIVER.** P. O. Straight thru.
- 21.3 **EUBA MILLS.** Straight thru. (Left to **KEENE VALLEY** and **KEENE.**) Thru **NEW RUSSIA.**
- 31.5 **ELIZABETHTOWN.**

ELIZABETHTOWN TO SCHROON LAKE.—31.5 Miles.
Via Schroon Lake.
Good macadam.

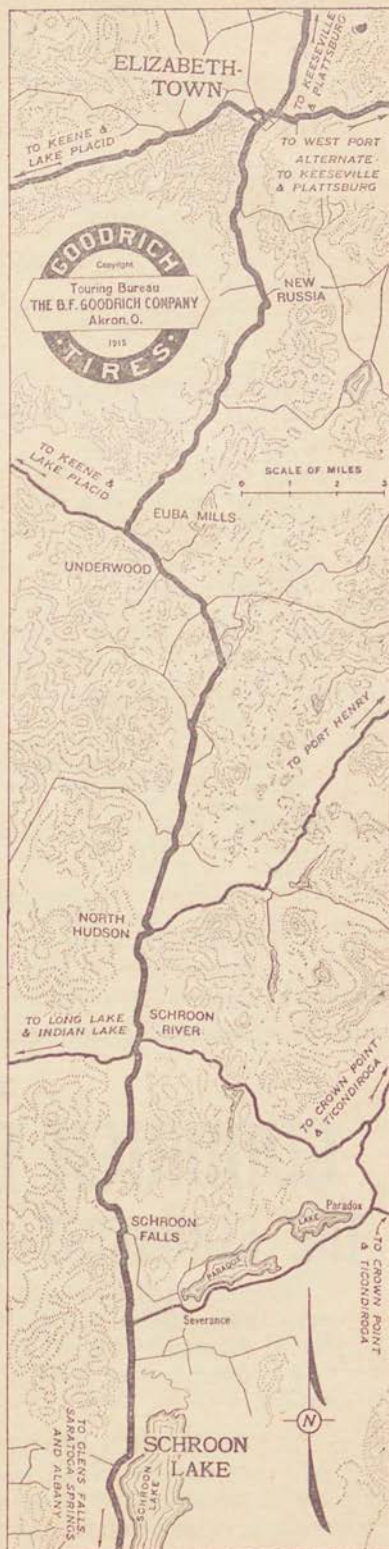
Miles

- 0.0 **ELIZABETHTOWN.** At 3-corners, go south on good macadam. Thru **NEW RUSSIA.**
- 10.2 **EUBA MILLS.** Straight thru. (Right is to **KEENE VALLEY** and **KEENE.**)
- 22.3 **SCHROON RIVER.** P. O. Straight thru.
- 31.5 **SCHROON LAKE.**

Route 96—Continued

Miles

- 14.3 Turn left at end of road along lake.
- 17.9 Bear left, but not sharp left.
- 18.1 **CHESTERTOWN.** Turn right with macadam at irregular xroads.
- 30.1 **WARRENSBURG.** Straight thru 5-corners.
- 36.2 **LAKE GEORGE.** Straight thru xroads. Follow trolley.
- 37.7 Turn right at single road under R. R.
- 47.7 Turn right down grade.
- 47.9 Turn left at single road.
- 48.2 **LUZERNE.** Turn right with macadam across iron bridge over Hudson River.
- 48.5 At xroad, turn left with macadam.
- 48.7 Under R. R. and at 48.9, turn right across iron bridge then left.
- 53.8 **CORINTH.** Turn right and at fork take left.
- 57.9 **S. CORINTH, P. O.** Turn left.
- 61.0 Under R. R. and turn right.
- 62.7 **GREENFIELD CENTER, P. O.**
- 67.9 **SARATOGA SPRINGS.** Broadway, Lake Ave. and Church St.



Route 98

PLATTSBURG TO ELIZABETH-TOWN. Via Jay.

Miles	
0.0	PLATTSBURG. From Court and Margaret Sts., go south 1 block on Margaret St.
0.1	Turn left on Bridge St.
0.3	Turn right on Peru St., leaving trolley.
1.1	Bear slightly right across trolley. U. S. Army Post on left.
3.3	Cross R. R.
5.0	SOUTH PLATTSBURG.
7.7	SLOW. Road turns sharp right.
9.7	SLOW. Road turns sharp left.
9.8	PERU. Straight.
9.9	Keep left and across R. R.
15.8	KEESEVILLE. Turn sharp right at xroads.
21.6	Keep right with macadam.
22.1	CLINTONVILLE.
25.8	26.1 26.4 Cross R. Rs.
27.6	AU SABLE FORKS. Turn left across R. R. and iron bridge.
27.8	Turn right on macadam.
33.5	JAY. Straight.
37.3	UPPER JAY. Turn left thru covered bridge, then right. (Road is concrete from here to Keene.)
43.4	KEENE. Cross iron bridge, then keep left with macadam.
45.3	Turn left with macadam up long grade. (Spruce Hill.)
55.6	ELIZABETHTOWN.

ELIZABETHTOWN TO PLATTSBURG. Via Jay.

Miles	
0.0	ELIZABETHTOWN. Go northwest on macadam. (From hotels.)
8.6	Descend long sharp grade (Spruce Hill.)
10.3	SLOW. Turn right with macadam.
12.2	KEENE. Keep right, crossing small iron bridge. (Road is concrete from here to Upper Jay.)
18.3	UPPER JAY. Turn left, thru covered bridge, then right.
22.1	JAY. Straight.
27.8	Turn left on brick paving.
28.0	AU SABLE FORKS. Cross iron bridge and R. R., then turn right along R. R.
29.2	29.5 29.8 Cross R. Rs.
33.5	CLINTONVILLE. Keep left up short grade.
39.2	Bear right down grade with macadam.
39.8	KEESEVILLE. Turn sharp left up grade at xroads.
45.6	Cross R. R.
45.8	PERU. Straight.
45.9	SLOW. Road turns sharp right.
47.9	SLOW. Road turns sharp left.
50.6	SOUTH PLATTSBURG.
53.6	Keep right on Peru St.
54.5	Bear left across trolley and follow same. U. S. Army Post on right.
55.3	Turn left on Bridge St.
55.5	Turn right on Margaret St.
55.6	PLATTSBURG. Court and Margaret Sts.

Goodrich Dealers Everywhere

The

GOODRICH BROWN TUBE THE STRONGEST INNER TUBE MADE

Manufactured specially for wear and to meet touring conditions. GOODRICH BROWN TUBE in the GOODRICH BLACK TREAD CASE is the ideal combination—an insurance of best wear—most comfort—greatest safety.

The GOODRICH BROWN TUBE is the Tube used by ALL automobile drivers in all of the large races of 1915-1916, during which time all previous track and road records were broken.

Route 99

PLATTSBURG TO ELIZABETHTOWN.—38.1 Miles.

Direct route.

Miles	
0.0	PLATTSBURG. From Court and Margaret Sts., go south one block with trolley on Margaret St.
0.1	Turn left with trolley on Bridge St.
0.3	Turn right on Peru St.
1.1	Bear slightly right across trolley. U. S. Army Post on left.
5.0	SOUTH PLATTSBURG.
7.7	Slow. Turn sharp right.
9.7	Slow. Turn sharp left.
9.8	PERU.
9.9	Keep left and across R. R.
15.8	KEESEVILLE. Straight thru xroads.
15.9	Cross bridge, then turn right on brick paving.
19.2	Keep right at end of macadam.
20.1	Keep right at fork.
27.7	DEERHEAD. Cross iron bridge.
28.9	Straight thru xroads.
33.4	LEWIS. Straight thru.
35.5	Bear right. School on right.
36.5	Slow. Turn sharp left across iron bridge, then right.
38.1	ELIZABETHTOWN.

ELIZABETHTOWN TO PLATTSBURG.—38.1 Miles.

Direct route.

Miles	
0.0	ELIZABETHTOWN. From irregular xroads at P. O., go north across small iron bridge.
0.6	Slow. Turn sharp left across iron bridge, then right.
2.6	Keep left at fork. School on left.
4.7	LEWIS. Straight.
9.2	Straight thru xroads.
10.4	DEERHEAD. Cross iron bridge and keep right up grade.
18.9	Left fork on macadam.
22.2	Turn left at end of street.
22.3	KEESEVILLE. Straight thru xroads.
28.1	Cross R. R.
28.3	PERU. Straight.
28.4	Slow. Road turns sharp right.
30.4	Slow. Road turns sharp left.
33.1	SOUTH PLATTSBURG.
36.1	Keep right on Peru St.
37.0	Bear left across trolley and follow same. U. S. Army Post on right.
37.8	Turn left on Bridge St. at end of street.
38.0	Turn right on Margaret St.
38.1	PLATTSBURG. Court and Margaret Sts.

GOODRICH

The Touring Tire and Tube

The Goodrich Tire and Tube is made to withstand hard knocks and varied conditions of all kinds of roads. That is why we do not hesitate to promote a Touring Bureau. We want more touring, more usage—more comparative tests.

The stronger the test, the stronger will be Goodrich.

KEEP TIRES AWAY FROM OIL

This is rubber's natural enemy and will quickly destroy it. Mineral oils, such as used on roads to lessen dust, are not so bad, but animal oils and fats are deadly. Keep Tires away from their noxious influence.

ALLOW NO DIRT ON INNER TUBE

The smallest particle will injure the Tube. Examine both Tube surface and inside of Casing before applying. This is especially desirable in case of changes on the road.

Route 100

PLATTSBURG, N. Y., TO BURLINGTON.

Macadam and gravel.

Miles		Miles	
0.0	PLATTSBURG. Bridge and Margaret Sts., go north on Margaret St.	36.1	Cross iron bridge and turn right 36.5 with poles.
0.1	Pass Court House on left and turn left on Cornelia St.	39.1	GRAND ISLE, VT. Straight thru.
0.5	Turn right on Montcalm Ave., meeting trolley.	41.7	Pass road on right. Cross R. R., 43.5 m.
0.8	Turn left on Bailey Ave., meeting trolley.	44.9	Bear left across R. R. at SOUTH HERO Sta.
1.1	End of street. Turn right.	45.5	SOUTH HERO. P. O. on left.
1.3	End of road; turn left and next right on macadam.	46.7	Pass school on left and turn right. One mile further cross long, narrow road (over arm of lake). Spots marked "turn out" the only places where approaching vehicles can be passed. Cross bridge, 48.3 m.
4.6	EAST BEEKMANTOWN. Stone church on right, straight thru. Avoid fork on right, 5.2 m.	50.7	Keep right fork.
6.5	BEEKMANTOWN. 4-corners. Turn square right.	52.3	Sharp right across bridge and left.
10.3	W. CHAZY. 4-corners. Turn square right on macadam.	52.7	Bear left.
11.0	Irregular 4-corners; turn left with macadam.	54.6	End of road; turn right. Old chimney at right.
11.3	Cross small iron bridge. Cross R. R., 15.9 m.	57.5	Bear right down grade and cross small bridge.
16.6	CHAZY. Turn right at brick church and school on right.	57.6	Take right fork over long but less hilly road.
18.6	Thru xroad.	59.0	Bear left with gravel.
19.6	End of road; turn left and then right 19.7 to and across ISLE LA MOTTE-CHAZY Landing Ferry. Go straight up grade from ferry landing.	60.4	Turn right at hotel.
20.7	ISLE LA MOTTE. 4-corners; turn left. Hotel on left.	61.6	Pass road on right.
23.0	Cross causeway. Toll.	62.3	Bear left with gravel.
23.4	End of road at 3-corners; turn right.	63.2	Left with gravel; meet wires.
25.1	Turn very sharp left around house; up grade.	63.4	Right with gravel. Cross covered bridge 64.4 m.
26.1	Cross R. R. at ISLE LA MOTTE Sta.	65.0	Bear left at stone trough.
26.3	Turn right and next left 26.4, across long iron bridge.	66.1	Trolley begins. In on North Ave.
26.8	Turn right beyond bridge.	67.9	End of street at park. Turn left on Battery Place and next right on Park St.
28.8	Turn right at end of road. Pass road on right 29.8 m.	68.1	At trough, turn left on Pearl St.
32.5	Pass NORTH HERO. P. O. on right.	68.3	Turn right on Church St., meeting trolley.
		68.7	BURLINGTON. Main and Church Sts.

Goodrich Dealers Everywhere

SEE AMERICA FIRST

Goodrich Routes Point the Way

Send for Goodrich Route Book of New York, Canada, New England South or any of the Goodrich Route Books shown on inside of rear cover.

SEE NEW ENGLAND ON GOODRICH TIRES

Route 101

BURLINGTON TO PLATTSBURG, N. Y.

Via Chazy Ferry.

Miles		Miles	
0.0	BURLINGTON. From Main St., go north on Church St.		poles across iron bridge, 32.6, onto North Hero Island.
0.3	End of street at brick church. Turn left on Pearl St.		Pass NORTH HERO P. O. (on left), keeping along shore of lake.
0.6	End of street at park. Turn right on Park St.; next left on Battery Place and next right (0.7) on North Ave., avoiding sharp right onto Front St.	38.9	Pass fork on left.
2.6	End of trolley. Avoid right fork.	39.9	Left-hand road; turn left—sign "North Hero Bridge."
3.7	Right fork at stone trough onto Mallets Road.	41.9	Left-hand road; turn left across long iron bridge.
4.3	Covered bridge. Left with gravel, 5.3 m.	42.3	End of road beyond bridge; turn square right.
5.5	Right with gravel, leaving wires.	42.3	Turn next left. Cross R. R. at ISLE LA MOTTE Sta.
6.4	Bear right with gravel. Pass road on left, 7.1 m.	43.6	End of road on shore of lake; turn right around house. Avoid right forks 44.8 and 44.9.
8.3	Left fork with gravel at hotel on right.	45.3	3-corners; turn left across causeway (toll 15-25c).
9.7	Bear right with gravel.	48.0	ISLE LA MOTTE. Turn right. Cross.
11.1	Pass road on right (to Burlington via Winooski); cross small bridge, and bear left, passing road on right.	48.9	ISLE LA MOTTE—CHAZY LANDING FERRY. Straight out from ferry landing, turning first left 49.0.
14.1	Fork; old brick chimney on right; bear left.	49.1	Right-hand road; turn right on new macadam. Thru xroad.
16.0	Right fork.	52.1	CHAZY, N. Y. End of road, brick church and school ahead; turn square left.
16.4	Right across bridge and sharp left.	52.2	Fork; bear right on macadam. Cross R. R. 52.9.
16.7	Fork; keep left. CAUTION —sharp right turn just beyond. Curve left 18.0, crossing Sand Bar Bridge 20.4. CAUTION —long, very narrow roadway over arm of Lake Champlain; beware of approaching vehicles.	53.0	Fork; bear right on macadam. Cross small iron bridge.
21.0	Fork; bear left.	57.7	Irregular 4-corners; turn right on macadam.
22.1	Left-hand road, schoolhouse ahead (over to left); turn left, sign "S. Hero."	58.4	WEST CHAZY. 4-corners, turn left on macadam.
23.2	SOUTH HERO. P. O. (on right) at 4-corners, straight thru. Cross R. R. at SOUTH HERO Sta. 23.8 and immediately turn right.	62.2	BEEKMANTOWN. 4-corners, turn square left.
25.2	Cross R. R. and follow poles. Pass road on left, 27 m.	64.1	EAST BEEKMANTOWN. Church on left, straight on.
29.6	GRAND ISLE, VT. 4-corners, straight thru.	67.3	End of road; turn left and next right on macadam.
32.2	Left-hand road; turn left with	67.6	Turn left on Bailey Ave.
		67.8	Meeting trolley, turn right on Montcalm Ave.
		68.2	End of Ave.; bear left on Cornelia St., leaving trolley.
		68.6	Turn right on Margaret St. past Court House (on right).
		68.7	PLATTSBURG. Bridge and Margaret Sts.

GOODRICH Silvertown CORDS



The Modern Winner



SPECIFY GOODRICH TIRES FOR YOUR NEW CAR

Route 102

BURLINGTON, VT. TO MONTREAL. — 99.7 Miles.

Via The Islands, Rouses Point and King Edward Highway.

Good gravel to Rouses Point. Rouses Point to Montreal is good macadam.

Miles		Miles	
0.0	BURLINGTON. Main and St. Paul Sts. North on St. Paul St.	53.9	Turn right with macadam on Church St.
0.4	Turn left onto Pearl St.	54.0	Cross R. R.
0.7	Turn right at end of street, then left around park.	55.0	Turn left with macadam. Parallel International Boundary.
0.9	Turn right on North Ave. on good macadam.	56.1	End of road. Turn right on King Edward VII. Highway.
2.6	Left fork.	61.4	LACOLLE. (Report to Canadian Customs House on left.)
3.8	Right fork with macadam.	63.2	Cross R. R.
5.4	Turn left with gravel at xroads.	69.5	NAPIERVILLE. At end of concrete pavement cross small bridge and bear slightly left.
5.5	Turn right with gravel.	72.0	DOUGLAS CORNERS. Turn right.
6.4	Turn right at end of road. Left fork at 8.3.	76.3	Keep right fork.
9.9	Turn right with gravel.	77.7	ST. JACQUES LE MINEUR. Turn left at blacksmith shop.
14.2	Turn left at single road up grade.	80.5	Cross small concrete bridge.
20.2	Cross Sand Bar Bridge (narrow).	83.8	Cross R. R.
22.1	Turn left at single road.	84.1	ST. PHILLIPE. Parish church on left.
23.1	SOUTH HERO. Straight thru.	88.1	Curve left on St. Johns Road. Cross R. R. 89.3.
23.7	R. R. Turn right at single road.	90.0	LA PRAIRIE. Pass church on right, turn right on Main St., next left 90.1 on Boulevard Ave., and at river 90.2 turn right on river road.
29.5	GRAND ISLE. Straight thru xroads.	95.7	Turn left on Victoria Bridge.
32.2	Left fork across iron bridge onto North Hero Island.	97.2	End of bridge. Straight on Bridge St., crossing many tracks.
36.1	NORTH HERO. Straight thru.	98.0	Turn right on Wellington St.
36.4	Right fork.	98.3	Turn left on McCord St.
39.7	Turn sharp left at single road.	99.0	Turn right on Notre Dame St.
41.8	Turn left across iron bridge over Alburg Passage.	99.1	Turn left on Chabolez Square, pass Grand Trunk Station on left, turn left around station, and next right 99.2 on Windsor St.
42.1	Turn right at end of road, then keep right.	99.7	MONTREAL. Windsor and St. Catherine Sts. Goodrich Building half a mile on left.
48.5	Under R. R.		
49.0	Turn right at single road.		
50.0	ALBURG. Customs House on left. Straight thru.		
50.8	Left fork, then turn left at single road across R. R. 51.2.		
53.3	ROUSES POINT FERRY. Straight out from ferry landing.		
53.4	ROUSES POINT, N. Y. Customs House ahead on right. (Customs Bond can be procured here.) Turn right onto Pratt St. Cross R. R. 53.8.		

**BOOST WITH GOODRICH
FOR BETTER HIGHWAYS**

CALL AT GOODRICH BUILDING, MONTREAL

Specify GOODRICH TIRES
for your new car

Route 103

MONTREAL TO BURLINGTON, VT.—99.7 Miles.
Via King Edward Highway, Rouses Point, and The Islands.

Miles		Miles	
0.0	MONTREAL. From St. Catherine St., go south on Windsor St. (Goodrich Branch half mile west of this point.)	45.9	Cross R. R.
0.4	End of street, turn left and right around Grand Trunk Station, thru Chabolez Sq., and turn right on Notre Dame St.	46.2	ROUSES POINT. End of street. Turn left.
0.7	Turn left on McCord St.	46.4	ALBURG FERRY. Straight out from ferry across R. R.
1.4	Turn right on Wellington St.	46.6	
1.7	Turn left on Bridge St.	48.8	Turn right at end of road.
2.5	Victoria Bridge (toll).	49.7	ALBURG. Customs House on right. Straight thru across R. R.
4.0	End of bridge, turn right.	50.4	Turn left at end of road. Under R. R. 50.6.
4.8	Fork; bear left with macadam.	55.6	Left fork along shore. Keep left at 56.7.
9.4	LA PRAIRIE. Turn first left on Boulevard Ave., right on St. Marie St. (9.6 m.), and at church on left bear left on St. Johns St. (9.7 m.).	57.6	Turn left across bridge over Alburg Passage, then turn right.
10.4	Cross R. R.	60.0	Turn sharp right at end of road.
11.6	Curve right on St. Phillippe Road.	63.3	NORTH HERO. Straight thru. Cross bridge over The Gut 67.3, and turn right at end of road 67.5.
15.6	ST. PHILLIPE. Church on right.	70.2	GRAND ISLE. Straight thru.
15.9	Cross R. R.	76.0	Turn left at end of road across R. R.
19.2	Cross small concrete bridge.	76.6	SOUTH HERO. Straight thru.
21.9	ST. JACQUES LE MINEUR. Turn right at blacksmith shop on left.	77.6	Turn right at end of road. Cross Sand Bar Bridge 79.5.
23.4	Keep left fork.	81.7	Turn right at single road.
27.7	DOUGLAS CORNERS. Turn left.	85.5	Turn right at end of road.
30.1	NAPIERVILLE. Cross bridge on concrete pavement.	89.8	Turn left at end of road.
36.5	Cross R. R.	91.1	Right fork along shore.
38.3	LACOLLE. Canadian Customs House on right.	93.3	Turn left at single road.
43.5	International Boundary. End of King Edward Highway. Turn left, parallel boundary.	94.2	Turn left at end of road.
44.7	End of road. Turn right with macadam on Church St.	94.3	Turn right at xroads across bridge on macadam 95.4. Meet and follow trolley on North Ave., leaving tracks to left 98.7.
45.7	Cross R. R.	98.8	Turn left at end of street, then right around park.
45.7	Turn left with macadam on Pratt St.	99.0	Turn left on Pearl St.
		99.3	Turn right on St. Paul St.
		99.7	BURLINGTON. Main and St. Paul Sts.

The

GOODRICH BROWN TUBE

The Strongest Inner Tube Made

Manufactured specially for wear and to meet touring conditions. GOODRICH BROWN TUBE in the GOODRICH BLACK TREAD CASE is the ideal combination—an insurance of best wear—most comfort—greatest safety.

Route 104

BURLINGTON TO ELIZABETH-TOWN.—56.1 Miles.

Via Vergennes, Port Henry and Westport.

Fair to good gravel to Port Henry with macadam to Westport and fair dirt to Elizabethtown.

Miles

- 0.0 **BURLINGTON.** From Main and St. Paul Sts., go south on St. Paul St.
- 0.9 Bear right on Main St.
- 4.9 Left fork.
- 6.3 Turn right at end of road thru covered bridge.
- 6.9 **SHELBURNE.** Straight thru xroads.
- 11.5 Turn right at end of road.
- 11.9 Left fork.
- 15.8 **N. FERRISBURG.**
- 19.7 **FERRISBURG.**
- 20.2 Covered bridge.
- 21.4 Turn right at end of road under R. R.
- 22.4 **VERGENNES.** Straight ahead on Main St., down grade.
- 22.9 Turn right at xroads.
- 27.2 **PANTON.** Turn left at end of road.
- 29.3 Turn right at single road.
- 30.3 Turn right at end of road along lake.
- 36.9 **PORT HENRY FERRY.** Straight out across R. R. and up grade.
- 37.2 **PORT HENRY.** Turn right at end of road on macadam.
- 46.3 Keep left.
- 47.2 **WESTPORT.** Straight thru xroads.
- 47.3 Left fork up grade.
- 48.3 Under R. R., then keep right.
- 51.8 Right fork.
- 55.7 Turn right across iron bridge.
- 56.1 **ELIZABETHTOWN.**

*Goodrich Dealers
Everywhere*

ELIZABETHTOWN TO BURLINGTON.—56.1 Miles.

Via Westport, Port Henry and Vergennes.

Fair dirt to Westport with macadam to Port Henry. Balance is fair to good gravel and dirt.

Miles

- 0.0 **ELIZABETHTOWN.** Go southwest from 3-corners on dirt road.
- 0.4 Cross iron bridge and turn left up grade.
- 7.8 Under R. R.
- 8.9 **WESTPORT.** Straight thru.
- 14.1 Cross R. R.
- 16.1 Left fork.
- 18.9 **PORT HENRY.** Turn left down grade across R. R.
- 19.2 **CHIMNEY POINT FERRY.** Straight out from ferry landing.
- 19.4 Turn left at single road along lake.
- 25.8 Right fork.
- 26.8 Turn left at end of road.
- 28.9 **PANTON.** Turn right.
- 33.2 Turn left at xroads across bridges.
- 33.7 **VERGENNES.** Straight thru on Main St.
- 34.3 Left fork and under R. R.
- 34.6.
- 34.7 Turn left at end of road.
- 35.9 Covered bridge.
- 36.4 **FERRISBURG.** Straight thru.
- 37.8 Right fork.
- 40.3 **NORTH FERRISBURG.**
- 44.1 Turn right at single road up grade.
- 44.6 Turn left at single road up grade.
- 49.2 **SHELBURNE.** Straight thru covered bridge 49.7.
- 49.8 Turn left at single road.
- 54.1 Meet and follow trolley on S. Main St.
- 55.2 Left fork on St. Paul St.
- 56.1 **BURLINGTON.** Main and St. Paul Sts.

The Mileage tells the story
GOODRICH TIRES
 Best in the long Run

Route 105

ELIZABETHTOWN TO SARANAC LAKE.—37.3 Miles.

Via Keene and Lake Placid.
Macadam to Keene. Keene to Lake Placid is fair dirt. Lake Placid to Saranac Lake is good macadam.

- Miles
- 0.0 **ELIZABETHTOWN.** 3-corners. West on macadam.
 - 10.3 Turn right at single road. (Left to Keene Valley and Euba Mills.)
 - 12.2 **KEENE.** Turn left, then keep right, crossing iron bridges.
 - 13.1 Left fork up stiff grade.
 - 21.1 Turn left at end of road.
 - 24.8 Turn left across iron bridge.
 - 25.1 Turn right, then bear right.
 - 26.8 Turn left at xroads.
 - 27.8 **LAKE PLACID.** Turn left up grade with macadam.
 - 33.2 Left fork with macadam.
 - 36.7 Turn left at end of road.
 - 37.0 Left fork on River St.
 - 37.2 Turn right on Main St. at end of street.
 - 37.3 **SARANAC LAKE.** Broadway.

SARANAC LAKE TO ELIZABETHTOWN.—37.3 Miles.

Via Lake Placid and Keene.

- Miles
- 0.0 **SARANAC LAKE.** Broadway and Main St. South on Main St.
 - 0.1 Turn left on River St.
 - 0.6 Turn right and cross bridge.
 - 9.5 **LAKE PLACID.** Turn right on River St.
 - 10.5 Turn right at xroads.
 - 11.1 Left fork.
 - 12.2 Turn left at end of road.
 - 12.5 Thru iron bridge, then turn right.
 - 16.2 Turn right with poles.
 - 24.2 Turn right at end of road.
 - 25.1 **KEENE.** Turn right on macadam.
 - 27.0 Turn left at single road, ascending stiff grade. (Right to Keene Valley and Euba Mills.)
 - 37.3 **ELIZABETHTOWN.**

Goodrich Dealers Everywhere

Route 106

FITCHBURG TO KEENE.

- Miles
- 0.0 **FITCHBURG.** From City Hall go northwest on Main St. Keep left with trolley on River St.
 - 0.3 Bear left across bridge. Straight under R. R. twice.
 - 2.0 Right fork on Ashburnham St., leaving trolley. Straight on main road, crossing bridges thru **BLACKBURN** and
 - 8.0 **ASHBURNHAM.** Straight.
 - 11.8 Cross R. R.
 - 14.0 Cross R. Rs. into
 - 16.3 **WINCHENDON.** Straight. Keep right on main road.
 - 18.4 Left fork, at R. R.
 - 19.9 Cross R. R. at State Line.
 - 20.1 Left fork. Straight.
 - 25.5 **FITZWILLIAM.** Turn right at park.
 - 29.2 **TROY.** Right fork. Bear left across green. Straight on.
 - 39.7 Right fork.
 - 30.2 Right fork across bridge. Down grade.
 - 33.1 Turn left at xroads. Cross R. Rs. thru
 - 35.7 **MARLBORO.** Straight.
 - 37.8 Cross R. R.
 - 38.8 Left fork.
 - 39.8 Turn right on Main St.
 - 40.0 **KEENE.**

KEENE TO FITCHBURG.

- Miles
- 0.0 **KEENE.** From Square, go south on Main St. with trolley.
 - 0.2 At church bear left with branch trolley on Marlboro St. Straight across R. R. into
 - 4.4 **MARLBORO.** Keep right on Main St. at forks.
 - 5.4 Left fork up grade. Cross R. R.
 - 6.7 Turn right at xroads down grade. Cross bridges.
 - 10.5 **TROY.** Bear left across green, curving right with main travel.
 - 10.8 Left fork into
 - 14.4 **FITZWILLIAM.** Turn left.
 - 14.6 Keep right at forks.
 - 18.9 Turn left with wires.
 - 20.0 Cross R. R. at State Line into West St.
 - 23.5 **WINCHENDON.** Keep right on Spring St.
 - 24.3 Right fork. Cross R. R.
 - 26.2 Left fork. Cross R. R.
 - 29.6 Right fork, into
 - 31.8 **ASHBURNHAM.** Straight.
 - 33.5 **BLACKBURN.** Straight.
 - 37.5 **W. FITCHBURG.** Straight on. Meet trolley keeping right with same into
 - 40.0 **FITCHBURG.**

Route 107

LAKE GEORGE TO ELIZABETH-TOWN.—61.4 Miles.

Via Ticonderoga, Port Henry and Westport.

Macadam to Bolton Landing, with fair dirt to Ticonderoga, macadam to Westport and dirt to Elizabeth-town.

Miles

- 0.0 LAKE GEORGE. From Court House at xroads, go north on macadam.
- 0.3 Right fork.
- 8.3 BOLTON.
- 9.7 BOLTON LANDING. Turn right, leaving macadam. (Road on over Tongue Mtn. is passable but very narrow and dangerous.)
- 9.9 Boat dock. Straight out after landing.
- 10.0 SABBATH DAY POINT. Turn right.
- 15.8 HAGUE. Straight thru.
- 25.0 Turn left on macadam at xroads.
- 27.5 STREET ROAD.
- 34.4 Turn left at end of road.
- 35.0 CROWN POINT. Turn right with macadam at xroads.
- 42.0 Under R. R. and up grade.
- 42.3 PORT HENRY. Keep right down sharp grade.
- 47.3 Cross R. R.
- 52.5 WESTPORT. Straight thru.
- 52.6 Keep left up grade.
- 53.6 Under R. R.
- 57.1 Right fork.
- 61.0 Turn right across iron bridge.
- 61.4 ELIZABETHTOWN.

ELIZABETHTOWN TO LAKE GEORGE.—61.4 Miles.

Via Westport, Port Henry and Ticonderoga.

Fair dirt to Westport with macadam to Ticonderoga, good dirt to Sabbath Day Point and balance macadam.

Miles

- 0.0 ELIZABETHTOWN. From xroads at P. O., go southwest on dirt road.
- 0.4 Cross bridge, then turn left at single road.
- 7.8 Under R. R.
- 8.9 WESTPORT. Straight thru.
- 14.1 Cross R. R.
- 19.1 PORT HENRY. Bend left down grade.
- 19.4 Under R. R.
- 26.4 CROWN POINT. Turn left at xroads with macadam.
- 27.0 Turn right with macadam.
- 33.9 STREET ROAD.
- 36.4 Turn right at xroads, leaving macadam.
- 45.6 HAGUE. Straight thru.
- 51.4 SABBATH DAY POINT. Turn left to boat dock. (Road over Tongue Mtn. is passable but narrow and dangerous.)
- 51.5 Boat dock. Straight out from dock after landing.
- 51.7 BOLTON LANDING. Turn left on macadam.
- 53.7 BOLTON.
- 61.4 LAKE GEORGE.

Goodrich Dealers Everywhere

Route 108

SCHROON RIVER TO TICONDEROGA.

Via Paradox.

Good macadam to 6.6. Balance fair dirt.

Miles

- 0.0 SCHROON RIVER. From P. O., go south on macadam.
- 6.6 Turn left, leaving macadam.
- 7.7 Paradox Lake ahead. Turn right.
- 8.2 Keep left along lake.
- 12.6 PARADOX. Bear right on single road.
- 14.5 Road follows shore of Eagle Lake for 3 m., crossing same at 15.7.
- 19.2 CHILSON. Straight.
- 21.0 Left fork.
- 24.4 Bear right on macadam.
- 24.8 Turn left with macadam at xroad.
- 25.1 Cross R. R.
- 25.3 TICONDEROGA. Main and Exchange Sts.

TICONDEROGA TO SCHROON RIVER.—25.3 Miles.

Via Paradox.

Fair dirt road to 18.7. Balance macadam.

Miles

- 0.0 TICONDEROGA. From Main and Exchange Sts., go south on macadam on Exchange St.
- 0.2 Cross R. R.
- 0.5 Turn right with macadam at xroads.
- 0.9 Left fork, leaving macadam.
- 1.4 Bear right at fork.
- 6.1 CHILSON. Straight.
- 8.0 Eagle Lake on right. (Road follows shore of lake 3 m., crossing at 9.4.)
- 12.7 PARADOX. Bear left at end of road.
- 17.1 Bear right down grade.
- 17.6 Turn left at lower end of lake.
- 18.7 Turn right on macadam.
- 25.3 SCHROON RIVER.

Route 108 A

KEENE, N. H. TO BRATTLEBORO,
VERMONT.

Via Spofford Lake.

Miles


- 0.0 KEENE. *From Square go west on West St. with trolley on macadam.
- 1.5 Ⓞ Left fork at end of trolley and take next left fork 2.4
- 3.4 Under R. R. and just beyond take left fork Ⓞ up long grade on fair macadam road.
- 6.8 Ⓞ Left fork.
- 9.1 SPOFFORD. Straight thru xroads.
- 9.3 Ⓞ Left fork.
- 9.5 Ⓞ Right fork to Hotel on Spofford Lake 9.9. Straight on joining winding road thru woods 10.7.
- 12.5 Ⓞ Left fork on good dirt road.
- 15.1 Ⓞ Turn square left at end of road.
- 15.5 Ⓞ Turn right down steep grade. Sharp turns at bottom. Pass reverse left fork 17.2. Cross bridge over Connecticut River 17.4 and immediately under R. R.
- 17.6 Ⓞ Turn left at end of road on good macadam thru covered bridge 19.1, curving immediately right under R. R. into N. Main St., joining trolley. Bear left with trolley at Memorial Fountain into Main St.
- 20.1 BRATTLEBORO, VT. Main and High Sts.

BRATTLEBORO, VT. TO KEENE,
NEW HAMPSHIRE.

Miles

- 0.0 BRATTLEBORO. Main and High Sts. From High St., go north on Main St. Bear right with trolley on N. Main St. at Memorial Fountain. Curve left under R. R., thru covered bridge 1.0 on good macadam.
- 2.5 Ⓞ Turn right at single road under R. R. 2.7 and cross bridge over Connecticut River. Left fork 2.9. "S" turn up steep grade.
- 4.6 Ⓞ Turn left.
- 5.0 Ⓞ Turn square right at single road.
- 7.6 Ⓞ Pass reverse left fork. Follow winding road thru woods to
- 9.4 Left fork leaving poles. Pass Hotel on Spofford Lake 10.2.
- 10.6 Ⓞ Pass reverse right fork.
- 10.8 Ⓞ Pass reverse left fork. Pass several xroads.
- 11.0 SPOFFORD. Straight thru.
- 13.3 Ⓞ Pass reverse left fork; down long grade on fair macadam.
- 16.6 Ⓞ Pass reverse left fork and go under R. R.
- 17.7 Ⓞ Pass reverse left fork.
- 18.6 Ⓞ Pass reverse left fork and join trolley on macadam. Straight on West St. to Square.
- 20.1 KEENE, N. H. *

Ⓞ—Location of Goodrich Guide Post.



Bring your car up-to-date
with the new

GOODRICH BLACK Safety Tread Tires

Built specially for touring and long mileage. Constructed for Safety on slippery clay or dirt and on mountainous roads. Gives perfect traction in sand. The extra toughness of the tread means extra mileage. Made with the same rubber as the famous GOODRICH SILVERTOWN TIRE.

Route 109

BELLOWS FALLS TO KEENE, N. H.

Miles	
0.0	BELLOWS FALLS. Small square, keep right on Westminster St.
0.3	Four-corners at iron fountain in triangular green. Curve left across long iron bridge.
3.7	☉ Three-corners, Station on left, turn square left. CAUTION —under R. R. at WESTMINSTER STA. (on left). Cross new steel bridge (Connecticut River), curving left across R. R. ☉ at WALPOLE STA. (on left). Ascend long grade, curving left into
4.6	WALPOLE. End of street, turn square right.
4.9	☉ Fork, bear right and keep right ☉ at fork immediately beyond on "New Keene Road;" cross iron bridge 7.0, and R. R. ☉ 8.4 ☉.
8.6	☉ Fork, bear right across small iron bridge. CAUTION —narrow winding road with dangerous turns thru woods.
10.2	☉ Left fork, up grade.
10.6	WESTMORELAND. Store (on left) at 4-corners. Straight thru along R. R. CAUTION —left turn under R. R.
19.0	☉ Three-corners, turn left.
19.1	Turn square right at stone wall, picking up trolley. Cross bridge into West St.
21.9	KEENE, N. H. Central Square.

KEENE, N. H., TO BELLOWS FALLS, VT.

Miles	
0.0	KEENE. * From monument in Central Square go west on West St. with trolley. Cross iron bridge.
2.8	Turn square left at stone wall.
2.9	☉ Turn right at single road.
5.1	☉ Left turn under R. R. ☉ straight along R. R. to
11.3	WESTMORELAND. Store on right at x-roads.
11.7	☉ Pass reverse left fork down grade. CAUTION —narrow winding road with dangerous turns thru woods. Cross small iron bridge.
13.3	☉ Pass reverse right fork. ☉. Cross R. R. 13.5 ☉ and iron bridge 14.9 straight on New Keene Road past reverse right fork ☉.
17.0	☉ Pass reverse right fork.
17.3	WALPOLE. Turn square right at single road. Curve right and ☉ cross R. R. ☉ at WALPOLE STA. Cross new steel bridge (Connecticut River). ☉ Under R. R. ☉ at WESTMINSTER STA.
18.2	☉ Turn square right at single road. Station on right. Curve right across long iron bridge. Thru x-roads 21.6 at iron fountain in Green. Keep left on Westminster St.
21.9	BELLOWS FALLS, VT.

GOODRICH

The Touring Tire and Tube

The Goodrich Tire and Tube is made to withstand hard knocks and varied conditions of all kinds of roads. That is why we do not hesitate to promote a Touring Bureau. We want more touring, more usage—more comparative tests.

The stronger the test, the stronger will be Goodrich.

Specify GOODRICH TIRES
for your new car

Route 110

KEENE TO CONCORD, N. H.

Miles		Miles	
0.0	KEENE. * From Monument at intersection of West and Main Sts., go south on Main St.	28.0	Monument in fork, take right fork, sign "Hillsboro."
0.3	☉ Brick church on right. Turn left on Marlboro St. (leaving business center over to left). Go under R. R. and follow trolley on good gravel into	29.6	☉ Left fork, avoiding right-hand road leading across iron bridge.
4.6	MARLBORO. Fire Station in fork; ☉ take left fork, sign "Dublin." Cross small iron bridge.	32.5	Right fork, sign "Hillsboro 3 m."
5.3	☉ Stone water trough in fork, take right fork with poles—sign "Roxbury 3 m." Pass Dublin Lake (on right).	34.1	☉ Turn square right at end of road onto macadam into
12.4	☉ Right fork around lake.	35.5	HILLSBORO. P. O. on right at 5-corners; straight thru ☉.
12.7	☉ Curve slightly left thru 5-corners. Right-hand road 12.8 ☉ is route to Jaffrey and Boston.	35.6	Left fork.
13.1	DUBLIN.	36.3	☉ Right fork with branch telephone line—sign "Henniker." ☉ Cross R. R. ☉ and iron bridge (Contoocook River). CAUTION , winding road along stream.
13.8	☉ Left fork—sign "Peterboro" on tree, with poles.	40.7	☉ Turn left at irregular xroads thru covered bridge (Contoocook River) and iron bridge just beyond. ☉ Cross R. R. ☉. CAUTION —into Western Ave.
15.1	Turn diagonally left at 5-corners, leaving poles to first left-hand road.	42.3	HENNIKER. Iron water trough at Proctor Square ☉ straight ahead on Main St. passing between two cemeteries.
16.6	☉ Turn left—sign "Hancock."	44.0	☉ Right fork. ☉ Cross R. R. ☉ and go thru covered bridge. Follow direct dirt road thru woods, taking ☉ right fork.
18.5	☉ Right fork.	48.7	☉ Irregular xroads, bear left and right ☉.
20.6	☉ Right fork—sign "Hancock."	49.6	☉ Turn left at end of road.
21.8	☉ Turn left at end of road up grade into	50.9	HOPKINTON. At xroads ☉. Straight thru.
22.1	HANCOCK. Bandstand in 3-corners, curve right ☉.	51.9	☉ Left fork, with poles—sign "Concord."
22.3	☉ Iron fountain, turn left on fair dirt, avoiding left fork ☉.	53.0	☉ Right fork just beyond small wood bridge.
23.4	☉ Xroads, curve left under R. R.	55.6	☉ Right fork; cemetery on right. Pass Pleasant View on right.
23.9	☉ Right fork, thru xroads 24.9, ☉ ignoring sign "To Antrim" to next xroads.	57.6	Iron water trough in fork, take left fork into Warren St. avoiding left fork.
26.2	☉ Schoolhouse on right, turn right—sign "Antrim 1½ m." Descend steep grade. CAUTION not to pass next turn.	58.5	Turn square left at end of road with trolley on Main St.
27.4	☉ Left-hand road foot of grade, turn left on Highland Ave.	58.7	CONCORD. State House on left, Eagle Hotel on right *.
27.7	☉ Turn right at end of road on Summer St.		
27.8	Turn left at end of street into Main St.		
27.9	ANTRIM. Inn on right. Straight on.		

☉—Goodrich Guide Post.

*—Electric Charging Station.

SEE GOODRICH DIAGRAMMATIC MAP
OF NEW ENGLAND NORTH

BOOST WITH GOODRICH FOR GOOD ROADS

Route 111

CONCORD TO KEENE, N. H.

Miles		Miles	
0.0	CONCORD. State House on right. Go south on Main St. to	30.9	Turn right on Summer St.
0.2	Turn right on Warren St.	31.0	☉ Turn left on Highland Ave.
1.1	Pass reverse left fork. (Iron water trough in fork.)	31.3	Turn right at foot of grade. Up steep grade.
3.1	☉ Pass reverse right fork. (Cemetery on left.) Pass	32.5	☉ School house on left. Turn left, xroads—sign "Antrim 1½ m."
	PLEASANT VIEW on left.	33.8	☉ Bear left thru xroads ☉—sign "To Antrim."
5.7	☉ Pass reverse right fork. Cross small wood bridge.	34.8	☉ Pass reverse right fork.
6.8	☉ Pass reverse left fork—sign CONCORD.	35.3	☉ xroads, curve left under R. R., passing reverse left fork ☉.
7.8	HOTKINTON , xroads ☉ straight thru.	36.4	☉ Iron fountain, turn right.
9.1	☉ Turn right at single road.	36.6	HANCOCK , band stand in 3-corners, curve right ☉ down grade.
10.0	Xroads, bear left ☉ and right ☉. Pass reverse right fork ☉ and follow direct road thru woods. Go thru covered bridge and cross R. R.	36.9	☉ Turn right at single road.
14.7	☉ Pass reverse right fork. Pass between two cemeteries straight on Main St. to	38.1	☉ Pass reverse right fork—sign "Hancock."
16.4	HENNIKER , iron water trough at Proctor Square ☉ into Western Ave. ☉. Cross R. R. ☉ and iron bridge and then thru covered bridge (Contoocook River).	40.2	☉ Pass reverse right fork.
18.0	☉ Turn right at irregular xroads. CAUTION —winding road along stream. Cross iron bridge (Contoocook River) and R. R.	42.1	☉ Turn right—sign "Hancock."
22.4	☉ Pass reverse right fork—sign "Henniker."	43.6	☉ Turn diagonally right at 5-corners with poles.
23.1	Pass reverse left fork.	44.9	☉ Pass reverse left fork—sign "Peterboro" on tree.
23.2	HILLSBORO , P. O. on left at 5-corners; straight thru on macadam ☉.	45.6	DUBLIN.
24.6	☉ Turn left at single road.	45.9	☉ Pass left-hand road (left-hand road leads to JAFFREY and BOSTON).
26.2	Pass reverse right fork—sign "Hillsboro 3 m."	46.0	☉ Curve slightly left thru 5-corners.
29.1	☉ Pass reverse left fork.	46.3	☉ Pass reverse right fork, keeping left around Dublin Lake.
30.7	Pass reverse right fork. (Monument in fork)—sign "Hillsboro."	53.4	☉ Pass reverse right fork. (Stone water trough in fork.) Cross small iron bridge to
30.8	ANTRIM. Straight on Main St.	54.1	MARLBORO. Pass reverse left fork ☉. Fire station in fork—sign "Dublin." Follow trolley on good gravel. Go under R. R.
		58.4	☉ Turn right on Marlboro St. (Business center on right.) Go north on Main St., to monument at intersection of West and Main Sts.
		58.7	KEENE.

The GOODRICH BROWN TUBE The Strongest Inner Tube Made

Manufactured specially for wear and to meet touring conditions. GOODRICH BROWN TUBE in the GOODRICH BLACK TREAD CASE is the ideal combination—an insurance of best wear—most comfort—greatest safety.

Route 112

NEWPORT, VT., TO MONTREAL.

Via Granby and St. Cesaire.

Three-fourth macadam, balance fair dirt. Good scenery.

Miles		Miles	
0.0	NEWPORT. P. O. and Customs House on left. Go west on Main St.	43.3	Curve right and left around small park and immediately right on Main St. (Hotel on right.)
0.1	Turn left on Third St. at brick church (on right).	44.0	WATERLOO. P. O. on right.
0.2	Turn next right on Pleasant St.	44.3	Turn left up grade. Country rolling.
0.4	Stone church on hill at left.	52.2	Pass school (on right), cross small bridge and bear right.
0.5	Keep right fork.	52.8	Cross R. R.
1.5	Down grade and curve right up grade with poles.	55.5	Turn right over iron bridge and immediately left.
2.4	Fork at woods. Bear left with poles.	55.7	GRANBY. P. O. on left; turn left and curve right with road.
4.4	End of road at foot of grade; turn right with poles.	61.3	End of road, turn right.
5.7	Avoid road to right.	61.4	Turn next left, thru village of St. Paul.
5.9	Under R. R.	64.7	Cross R. R. (PAPINEAU.)
6.1	NEWPORT CENTER.	65.6	End of road. Turn left.
7.6	8.5 Thru covered bridges.	66.5	Turn next right.
9.3	Cross R. R.	68.2	Pass road on right, cross small wood bridge and pass another road on right. With first road enter poles and trolley right of way.
10.9	White house and red barn in rear at right, sign "Mansonsville;" turn square right, leaving poles.	70.1	Trolley right of way leaves to left.
11.1	Under R. R.	70.4	Curve left with poles across iron bridge.
11.4	Keep left fork. Here begins one mile of sand.	70.6	4-Corners; top of short rise, turn left.
12.5	Thru covered bridge and keep right.	70.7	ST. CESAIRE. Turn square right, pass P. O. (on left, 70.8).
12.7	Thru covered bridge.	73.5	ROUGEMONT STA. on left. Cross R. R.
15.2	MANSONVILLE STA. on right. Cross R. R.	74.8	Turn left with poles.
15.5	Irregular 4-corners, bear left thru covered bridge.	77.4	Cross small iron bridge.
15.6	MANSONVILLE, P. Q. P. O. and Customs House on left, turn right around park.	77.6	End of road, turn right and immediately left with poles.
21.6	Keep right fork with poles.	79.5	Road on left. Jog left 100 feet, then right on Poulin St. at 3 brick houses, thru
22.1	Take left fork.	79.8	MARIEVILLE. Thru 4-corners across small iron bridge. Just beyond.
23.8	SOUTH BOLTON. Hotel on left. Turn square left up grade around hotel. Winding road, fine scenery.	79.9	At four-corners, turn left with main wires on St. Joseph St. At 3rd cross street.
30.3	BOLTON NOTCH.	80.0	Turn right on Chambly St. with main wires.
33.4	4-corners (Pettee Memorial on left), turn square right with poles across 2 iron bridges to	81.0	Cross iron bridge and at shrine keep right fork with poles.
33.6	KNOWLTON. P. O. (on right). Straight thru.	83.5	Cross R. R.
35.7	Cross R. R.	84.4	End of road near river. Turn right.
36.2	Cross small wood bridge and pass road on right.	84.9	RICHELIEU. Turn left across long iron bridge over Richelieu River.
38.8	4-Corners, turn right with poles.		
39.4	Cross R. R.		
39.5	Fork; keep left with poles.		
40.8	Thru xroad.		
40.9	Cross R. R.		
42.7	End of road, turn left.		
43.2	Cross R. R.		

Route 112—Continued

Miles		Miles	
85.1	End of bridge, turn right thru		right 15 feet, then left under R. R. and bear left and right up grade with street.
85.7	CHAMBLY.		
86.1	Pass old Fort Chambly to right.	100.3	End of street, turn left on Notre Dame St., meeting trolley.
86.9	Monument in fork, bear right.	100.7	Fork, City Prison on right, bear right on Craig St., with branch trolley.
88.0	Thru covered bridge.	101.5	Place Viger Hotel on left.
94.5	ST. HUBERT. Stone church on right.	101.8	City Hall and Court House on left.
95.1	Cross R. R. (Sta. on right.)	102.4	Thru Victoria Square.
99.0	Cross R. R.	102.5	Keep right fork.
99.4	LONGUEUIL. End of road, turn left on St. Charles St., around large stone church.	102.8	Turn right up grade in Windsor St.
99.6	Park at fork, bear right.	102.1	Turn left on St. Catherine St.
99.9	Small brick hotel on left, turn right to	103.7	MONTREAL. Goodrich Branch on right.
100.2	LONGUEUIL - MONTREAL FERRY. From vehicle turn		

Route 113

MONTREAL TO NEWPORT, VT.

Miles		Miles	
0.0	MONTREAL. From Goodrich Branch, go east on St. Catherine St.	19.3	Curve left with macadam up slight grade.
0.6	Turn right down grade on Windsor St.	20.2	Cross R. R.
0.9	Turn left on Craig St.	22.7	Pass shrine on right and cross iron bridge.
1.3	Thru Victoria Square.	23.6	MARIEVILLE. Two brick houses ahead on left; turn left with main wires on St. Joseph St. At third cross street.
1.9	City Hall and Court House on right.	23.8	Turn right with main wires on Poulin St., and cross small iron bridge (23.9).
2.2	Place Viger Hotel on right.	24.2	End of road at three brick houses; turn left 75 feet to end of road, then right.
3.0	City Prison on left, bear slightly left into Notre Dame St.	26.1	End of road, turn right and immediately left with poles.
3.3	Pass bank with clock tower (on right) and turn right down grade, winding left, then right under R. R. to Montreal Longueuil Ferry landing.	26.3	Cross small iron bridge.
3.4	From ferry go straight to	28.9	Turn right with poles.
3.8	Charles St., small brick hotel ahead, turn left.	30.2	Cross R. R. at ROUGEMONT STA. (on right).
4.3	LONGUEUIL. Turn right at large stone church.	33.0	ST. CESAIRE. End of street, turn left.
4.7	Cross R. R.	33.1	Turn right down grade, bearing left across iron bridge (33.2).
8.6	Cross R. R. at St. Hubert Sta. (on left).	33.6	Trolley right-of-way enters from left.
9.2	ST. HUBERT. Stone church on left.	35.5	Pass road on left, cross small bridge, pass another road on left. Poles and trolley go to left.
15.7	Thru covered bridge.	35.9	Keep right fork.
16.8	Bear left at Monument on right.	37.2	End of road, turn left.
17.2	Cross canal bridge.	38.1	Turn next right.
17.6	Pass old Fort Chambly (off to left).	39.0	Cross R. R. at PAPINEAU.
18.0	CHAMBLY.	42.3	VILLAGE OF ST. PAUL. At the end of road, turn right.
18.6	Turn left across iron bridge.		
18.8	End of bridge at Richelieu. Turn right along Richelieu River.		

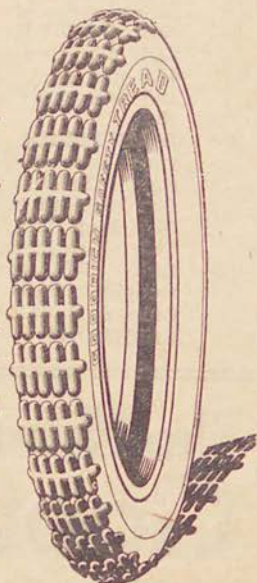
Route 113—Continued

Miles		Miles	
42.4	Turn next left.	74.2	Keep left fork.
47.9	Curve left with road to	79.9	SOUTH BOLTON. Four-
48.0	GRANBY. Turn right around		corners, hotel on left; turn
	brick P. O. on right.		right around hotel.
48.1	Irregular 4-corners, turn right	88.1	MANSONVILLE, P. Q. Ho-
	across bridge and left.		tel on right. Turn left
50.4	Keep right with poles.		around park, passing P. O.
50.9	Cross R. R.		and Customs House on right.
51.5	Cross small wood bridge and	88.2	Thru covered bridge and
	pass school on left.		straight thru irregular
55.8	Keep left fork.		xroad up slight grade.
59.4	At bottom of easy descent,	88.4	Cross R. R. at MANSON-
	turn right on Main St.		VILLE STA. on left.
59.7	WATERLOO. P. O. on left.	91.0	Thru covered bridge.
60.3	Hotel on left, curve left and	91.2	Thru covered bridge.
	right around small park,	92.2	Curve right.
	then curve left across R. R.	92.6	Under R. R.
	(60.5).	92.7	End of road, turn left, meet-
60.6	Keep left fork.		ing wires. House and barn
60.8	Pass stone water trough on		on left.
	left.	94.4	Cross R. R.
61.0	Turn next right.	95.2	96.0 Thru covered bridges.
62.4	Cross R. R.	97.6	NEWPORT CENTER, VT.
64.3	Cross R. R.	97.8	Under R. R.
64.9	4-corners, turn left with	99.3	Bear left with poles up grade.
	poles.	102.7	Keep right fork.
67.5	Cross small wood bridge.	102.9	Poles leave to left.
68.0	Cross R. R.	103.3	Stone church on hill at right.
70.1	KNOWLTON. P. O. on left,		Keep left fork on Pleasant
	straight across two iron		St.
	bridges and	103.5	Turn left on Third St.
70.3	Turn next left with poles,	103.6	Turn next right on Main St.,
	passing Pettee Memorial		passing brick church on left.
	(on left).	103.7	NEWPORT, VT. P. O. and
73.4	BOLTON NOTCH.		Customs House on right.

Bring your car up-to-date
with the new

GOODRICH BLACK Safety Tread Tires

Built specially for touring and long mileage. Constructed for Safety on slippery clay or dirt and on mountainous roads. Gives perfect traction in sand. The extra toughness of the tread means extra mileage. Made with the same rubber as the famous GOODRICH SILVERTOWN TIRE.



SEE NEW ENGLAND ON GOODRICH TIRES

Route 114

GREENFIELD TO CLAREMONT.

Via Lake Sunapee.

Miles

- 0.0 **GREENFIELD.** * (H) (R).
North on Federal St. Keep
right on main road thru
- 6.4 **BERNARDSTON, MASS.**
Right fork.
- 9.1 Cross 2 bridges and take right
fork.
- 14.3 Turn left, thru
- 17.5 **GUILFORD, N. H.** to
- 20.3 **BRATTLEBORO.** (H) (R).
Right fork with trolley.
Under R. R. and across
bridge.
- 23.1 Left fork and half mile be-
yond keep right.
- 27.6 Right fork at barn. Keep
right thru
- 29.5 **PUTNEY.** (H) (R). Cross
iron bridge and follow main
road. Take right fork 30.6.
Cross small bridge 31.6 and
take left fork. Take right
fork 32.3. Direct along
river thru **WESTMINSTER**
37.5.
- 39.0 Take left fork (right leads
to Walpole). Cross iron
bridge 41.8. At fountain (on
left) bear right into
- 42.5 **BELLOWS FALLS.** * (H).
Follow trolley. Bear right
across bridge over Connecti-
cut River and keep left im-
mediately beyond. Cross R.
R. and keep straight ahead
thru **SOUTH CHARLES-**
TON 46. Cross R. Rs. 46.4,
47.3 and 47.6. Sharp right
and left turns under R. R.
49.2.
- 49.8 **CHARLESTON.** (R). Be-
yond post office bear first
right (Sullivan St.). At
farmhouse in center of fork
51.5 keep left. Left fork
54.3. Cross R. R. 55.1. Right
fork 55.6 (at watering
trough). Cross R. R. 56.4.
Cross R. R. 60.2. Direct into
- 60.6 **CLAREMONT.**

CLAREMONT TO GREENFIELD.

Miles

- 0.0 **CLAREMONT.** From Square
go south on Pleasant St.
Cross R. R. 0.4 and again 4.2,
pass road on right 5.0. Cross
R. R. 5.5. Pass road on left
6.3. Pass road on left at
farm house in center of fork
9.1.
- 10.8 **CHARLESTON.** (R). Bear
left past P. O. Sharp left
and right turn under R. R.
11.4. Cross R. Rs. 13.0, 13.3
and 14.2. Thru **SOUTH**
CHARLESTON 14.6.
Straight thru across R. R.
Bear right across bridge over
Connecticut River and bear
left, follow trolley.
- 18.1 **BELLOWS FALLS.** (H). Bear
left at fountain (on right).
Cross iron bridge 18.8.
- 21.6 Pass road on left. Thru **WEST-**
MINSTER 23.1 along river.
Pass road on right 28.3. Pass
road on left and cross small
bridge 29.0. Pass road on
right 30.0. Cross iron bridge
into
- 31.1 **PUTNEY.** (H) (R). Straight
thru. Pass road on right
33.0.
- 37.0 Bear left. Pass road on left
37.5. Cross bridge and un-
der R. R.
- 40.3 **BRATTLEBORO.** (H) (R).
Pass road on right.
- 43.1 **GUILFORD, N. H.**
- 46.3 Turn right.
- 51.5 Pass road on right across 2
bridges.
- 54.2 **BERNARDSTON, MASS.** Pass
road on right. Straight on
main road to
- 60.6 **GREENFIELD.** (H) (R).
Federal and Main St.

The Mileage tells the story
GOODRICH TIRES
 Best in the long Run

Route 115

GREENFIELD TO PITTSFIELD.

59.0 Miles.

Over "The Mohawk Trail." All macadam.

- Miles
- 0.0 **GREENFIELD.** From Main and Federal Sts., go west on Main St. with trolley.
 - 0.4 Bear left on Shelburne St. at watering trough. Go across long iron bridge and then turn right.
 - 5.3 **SHELBURNE.** Straight, and then keep right at fork.
 - 8.6 Turn left on Main St.
 - 9.1 **SHELBURNE FALLS.** Cross long bridge, then turn right, following macadam.
 - 10.0 Bear left and under R. R.
 - 10.1 Turn right with macadam (left is to Pittsfield via Ashfield), and cross the Deerfield River, following the same.
 - 17.9 **CHARLEMONT.** Straight on, leaving the river and making the grade up Florida (Hoosac) Mountain, top of which affords splendid views. Proceed carefully down the long grade, entering on Union St., and following same thru irregular xstreets.
 - 35.8 Keep right across iron bridges.
 - 36.0 Turn left on Eagle St.
 - 36.2 **NORTH ADAMS.** Straight thru irregular xstreets onto Ashland St.
 - 37.0 Under R. R.
 - 38.7 Turn right and across trolley.
 - 39.0 Turn left after crossing R. R.
 - 39.3 Cross trolley, then turn left.
 - 42.1 **ADAMS.** Bear left at monument (McKinley Square).
 - 42.3 Bear left across R. R., then turn right.
 - 43.3 **MAPLE GROVE.** Over R. R.
 - 47.9 Cross R. R. and concrete bridge. Lake Farnum on right.
 - 49.4 **FARNUM.** Meet and follow trolley two miles.
 - 51.4 **BERKSHIRE.** Cross trolley and R. R.
 - 52.9 Over R. R. and turn right.
 - 54.7 Turn right at irregular xroads. (Left is direct to Springfield.)
 - 56.5 Bear right with trolley on Tyler St.
 - 57.2 Turn left on North St. at end of street.
 - 58.0 **PITTSFIELD.** City Park. (North, East, South and West Sts.)

PITTSFIELD TO GREENFIELD.

Over "The Mohawk Trail." All macadam.

- Miles
- 0.0 **PITTSFIELD.** From City Park (North, East, South and West Sts.), go north on North St. with trolley.
 - 0.8 Turn right with trolley on Tyler St.
 - 1.5 Bear left with trolley at irregular xstreets.
 - 3.3 Bear left with macadam.
 - 5.1 Turn left over R. R.
 - 6.6 **BERKSHIRE.** Cross R. R. and trolley.
 - 8.6 **FARNUM.** Trolley leaves to left.
 - 10.1 Cross bridge and R. R.
 - 14.7 **MAPLE GROVE.** Over R. R.
 - 15.7 Turn left across R. R., then right.
 - 15.9 **ADAMS.** Bear right at monument (McKinley Square).
 - 18.7 Turn right across trolley.
 - 19.0 Turn right across R. R.
 - 19.3 Cross trolley, then turn left.
 - 21.0 Under R. R. and on Ashland St.
 - 21.8 **NORTH ADAMS.** Bear slightly right thru irregular xstreets onto Eagle St.
 - 22.0 Turn right on Union St., crossing iron bridges 22.2.
 - 22.5 Keep right at fork and ascend long grade up Florida (Hoosac) Mountain, top of which affords splendid views. Proceed carefully down the long grade, meeting and following the Deerfield River.
 - 40.1 **CHARLEMONT.** Straight thru.
 - 47.9 Turn left with macadam.
 - 48.0 Under R. R. and bear right.
 - 48.9 **SHELBURNE FALLS.** Turn left across long iron bridge.
 - 49.4 Turn right on macadam.
 - 52.7 **SHELBURNE.** Keep right.
 - 53.4 Right fork and up grade.
 - 57.6 Turn left across long iron bridge. Meet and follow trolley.
 - 58.0 **GREENFIELD.** Main and Federal Sts.

**You cannot go wrong
on Goodrich Tires**

Goodrich Dealers Everywhere

SEE NEW ENGLAND ON GOODRICH TIRES

Route 116

ALBANY TO NORTH ADAMS.

51.8 Miles.

Via Troy and Williamson.
Good macadam and gravel.

Miles

- 0.0 **ALBANY.** From State and Pearl Sts., go north on Pearl St.
- 0.4 Jog left on Clinton Ave., then right on Pearl St.
- 1.2 Turn right, then left on Broadway.
- 5.0 Turn right across canal, then left on Broadway (Watervliet).
- 6.2 Turn right across bridge (Hudson River). Toll 10-13c.) Then keep straight ahead on Congress St.
- 6.8 **TROY.** Straight ahead on Congress St., up grade.
- 7.6 Right fork on Pawling Ave.
- 8.5 Emma Willard School on left.
- 8.7 Right fork with trolley and on macadam.
- 14.6 Keep right on macadam.
- 16.4 **AVERILL PARK.**
- 17.3 **SAND LAKE.** Keep right at xroads with macadam.
- 17.7 **GLASS HOUSE.** Straight thru.
- 20.9 **THE ALPS.** Straight ahead.
- 27.0 **STEPHENTOWN CENTER.** Right fork with macadam.
- 29.3 **STEPHENTOWN.** Cross R. R.
- 29.8 Left fork at cemetery.
- 31.1 Keep left.
- 32.1 **HANCOCK.** Straight thru and keep left 32.9.
- 33.8 Left fork.
- 42.1 **S. WILLIAMSTOWN.** Straight thru.
- 46.9 **WILLIAMSTOWN.** Turn right at end of street.
- 47.5 Left fork with macadam.
- 49.5 Keep right at single road.
- 49.7 **BLACKINTON.**
- 50.6 Meet and follow trolley.
- 51.8 **NORTH ADAMS.** Main and State.

NORTH ADAMS TO ALBANY.

51.8 Miles.

Via Williamstown and Troy.
Good macadam and gravel.

Miles

- 0.0 **NORTH ADAMS.** From Main and State Sts., go west on Main St.
- 1.2 Left fork, leaving trolley.
- 2.1 **BLACKINTON.**
- 4.9 **WILLIAMSTOWN.** Turn left on Water St. at stone watering trough.
- 9.7 **S. WILLIAMSTOWN.** Straight thru xroads on good gravel.
- 10.5 Keep right and thru **SHERWOOD** 10.8.
- 17.5 Left fork.
- 19.7 **HANCOCK.** Straight thru.
- 20.7 Keep right.
- 22.5 **STEPHENTOWN.** Straight thru across R. R.
- 23.0 Right fork up grade.
- 24.8 **STEPHENTOWN CENTER.** Keep left up grade.
- 30.9 **THE ALPS.** Straight thru.
- 34.1 **GLASS HOUSE.** Straight thru xroads.
- 34.5 Keep left with macadam.
- 35.4 **AVERILL PARK.**
- 43.3 Emma Willard School on right.
- 44.7 Right fork down grade on Congress St.
- 45.0 **TROY.** Straight ahead on Congress St. and across bridge over Hudson River. (Toll 10-13c.)
- 45.6 Then turn left with trolley on Broadway. (Watervliet.)
- 46.6 Turn right across canal, then left on 3rd Ave.
- 48.3 Straight ahead with trolley on Broadway.
- 50.7 Turn right on Pleasant St., then left on Pearl St.
- 51.8 **ALBANY.** State and Pearl Sts.

Call at Goodrich Building

Our growth to the largest rubber manufacturers in the world has not been sudden nor astounding. It HAS been steady—always. For it was built up with QUALITY as its basis and still MORE and BETTER with QUALITY and SERVICE AS its goal. And this is the foundation that underlies GOODRICH TIRES, TUBES, etc.

Goodrich Route Books

FOR FREE DISTRIBUTION BY GOODRICH

BRANCHES AND DEPOTS

New York
New England North (Vt., N. H. and Me.)
New England South (Mass., Conn. and R. I.)
New Jersey
Long Island, N. Y.
Portland to Nova Scotia and Return
Buffalo-Albany
Cleveland-Erie-Buffalo
Pennsylvania East—Delaware—Maryland
Pennsylvania West
Ohio
Indiana
Michigan
Canadian Tours
Chicago to Omaha
Omaha to Chicago
Kansas City to Denver
Denver to Kansas City
New York-Chicago Short-Cut
See America First Map
Southern Tours (Southeastern States)
Kansas City to St. Louis and Return
Twin Cities to Omaha or Return
Omaha to Denver and Return
Denver to Southern California
Southern California to Denver
Transcontinental Book No. 1 (New York to Los Angeles)
Transcontinental Book No. 2 (New York to San Francisco)
Texas
Southern California
Central California
San Francisco to Lake County Resorts
Northern California
San Francisco to Vancouver
Vancouver to San Francisco
Map and Guide of Continental Europe

IN PREPARATION

Illinois-Wisconsin
Iowa-Minnesota-Missouri
Kansas-Colorado-Nebraska

THE B. F. GOODRICH COMPANY

AKRON, OHIO

OUR PRODUCTS ARE HANDLED AT

ALBANY	NASHVILLE
ATLANTA	NEWARK
BALTIMORE	NEW HAVEN
BANGOR	NEW ORLEANS
BIRMINGHAM	NEW YORK
BOSTON	NORFOLK
BROOKLYN	OAKLAND
BUFFALO	OKLAHOMA CITY
BURLINGTON	OMAHA
CANTON	PHILADELPHIA
CHARLOTTE	PHOENIX
CHICAGO	PITTSBURGH
CINCINNATI	PORTLAND, ME.
CLEVELAND	PORTLAND, ORE.
COLUMBUS	PROVIDENCE
DALLAS	RICHMOND
DAYTON	ROCHESTER
DENVER	SALINA
DES MOINES	SALT LAKE CITY
DETROIT	SAN ANTONIO
DULUTH	SAN DIEGO
EL PASO	SAN FRANCISCO
FARGO, N. D.	SCRANTON
GRAND RAPIDS	SEATTLE
HARRISBURG	SIOUX CITY
HOUSTON	SPOKANE
INDIANAPOLIS	SPRINGFIELD
JACKSONVILLE	ST. LOUIS
JOPLIN	ST. PAUL
KANSAS CITY	SYRACUSE
LOS ANGELES	TOLEDO
LOUISVILLE	VANCOUVER, B. C.
MEMPHIS	WASHINGTON
MILWAUKEE	WICHITA
MINNEAPOLIS	WORCESTER

Represented in Canada by

THE B. F. GOODRICH COMPANY OF
CANADA, LIMITED

TORONTO 482 Yonge St.
MONTREAL 855 St. Catherine St., W.

ABROAD

LONDON 117-23 Golden Lane, E. C.
MANCHESTER, ENG. 235 Deansgate
BRISTOL, ENG. 8 Victoria St.
LEEDS, ENG. 50 Albion St.
BIRMINGHAM, ENG. 27 Martineau St.
NEWCASTLE-ON-TYNE, ENG.
..... 6 7th St. Andrews Bldg. W. Gallowgate
PARIS 38 bis Avenue de la Grande Armee
BORDEAUX, FRANCE 46 Rue Judaïque
LYONS, FRANCE 170 Avenue de Saxe
MARSEILLES, FRANCE 23 Rue de la Ronde
ROUEN, FRANCE 15 Rue de Croisnes
TURIN, ITALY 44 Corso Dante
TOKYO, JAPAN 1 Yurakucho, Ichome, Kojimachi-ku

OSAKA, JAPAN, 18 Tosabori Sanchoe Nishi-ku
SAN JUAN, P. R. 75 Tetuan St.
GLASGOW, SCOTLAND 22 Renfrew St.

FOREIGN AGENTS

Duval & Co. Sydney, Australia
Olivier Import & Export Co. Shanghai, China
Parsons Hardware Co. Manila, P. I.
E. W. Pidgeon & Co'y, Limited Christchurch,
Auckland, Wellington & Dunedin, New Zealand

TACOMA 9 VICTORIAN 48
BROOKDALE 1 SPANAWAY 1

X6167

