

1955

Maine Sketchbook: Volume 1: An Artist's Impressions of Maine's Scenic Highlights

Norman Merritt

Follow this and additional works at: https://digicom.bpl.lib.me.us/books_pubs

Recommended Citation

Merritt, Norman, "Maine Sketchbook: Volume 1: An Artist's Impressions of Maine's Scenic Highlights" (1955). *Books and Publications*. 320.
https://digicom.bpl.lib.me.us/books_pubs/320

This Book is brought to you for free and open access by the Special Collections at Bangor Community: Digital Commons@bpl. It has been accepted for inclusion in Books and Publications by an authorized administrator of Bangor Community: Digital Commons@bpl. For more information, please contact ccoombs@bpl.lib.me.us.

MAINE

Sketchbook

VOLUME

1



AN ARTIST'S IMPRESSIONS OF MAINE'S SCENIC HIGHLIGHTS

by

NORMAN MERRITT

Published by the
NORMAN MERRITT STUDIO-GALLERY
Boothbay Harbor, Maine

BANGOR
PUBLIC
LIBRARY
BANGOR ME.

FRAMING prints from this book is simple and economical. Page size corresponds to standard 8 x 10 inch stock frame size. A narrow black moulding is preferable, and can be inexpensively purchased (with glass) from most all department or chain-stores.

After removing page from book, trim off page perforations, then insert in frame behind glass.



ROCKS and SURF, Marginal Way, Ogunquit, Maine

Norman Merritt studied at, and was elected a life member of the Art Students League of New York.

For a number of years he has conducted the Norman Merritt Studio-Gallery on Route 27 at Mill Cove, Boothbay Harbor, Maine.

Here, during the summertime, the gallery houses an exhibition of the artist's paintings; and is also the headquarters for his out-of-door art classes.

An experienced draughtsman, etcher and painter, his works are owned by scores of collectors throughout the United States and foreign countries.


You are cordially invited to visit the gallery, open during the summer season.



FOOTPATH, Marginal Way, Ogunquit, Maine



"LOBSTERAMA", Perkins Cove, Ogunquit, Maine



BALD HEAD CLIFF, Ogunquit, Maine



SAND, SEA and SKY, Ogunquit, Maine



PERKINS COVE, Ogunquit, Maine




WEDDING CAKE HOUSE, Kennebunk, Maine



Norman Meritt

LONGFELLOW'S HOME, Portland, Maine




PORTLAND HEAD LIGHT, Cape Elizabeth, Maine



DESERT OF MAINE, near Freeport




MASSACHUSETTS HALL, BOWDOIN COLLEGE, Brunswick, Maine




Norman Merrill

REID STATE PARK, Georgetown, Maine



SORTWELL HOUSE, Wiscasset, Maine



FORT WESTERN, Augusta, Maine



Norman Merritt

THE STATE HOUSE, Augusta, Maine




NORMAN MEYER

IDYLLIC SETTING, Norridgewock, Maine




ALONG THE KENNEBEC RIVER, near Waterville, Maine



RUGGED COASTLINE, Pratt's Island, Boothbay Region, Maine




PINES and PILINGS, Cozy Harbor, Boothbay Region, Maine



BURNT ISLAND LIGHT, Boothbay Region, Maine




DOCKSIDE ACTIVITY, Boothbay Harbor, Maine



ROUTE 1 spans the Rapids, Damariscotta, Maine



STATELY NEW ENGLAND CHURCH, Damariscotta, Maine



Norman Merritt


WATERFALL, Damariscotta Mills, Maine



FORT WILLIAM HENRY, Pemaquid, Maine



STORMY SEA, Pemaquid Point Light, Maine




OLD WHARF at New Harbor, Maine



Norman Merritt

A TIDAL INLET, Waldoboro, Maine




KNOX MANSION, Thomaston, Maine



WEATHERED SHINGLES, Port Clyde, Maine




ALONG THE WATERFRONT, Rockland, Maine




LOBSTER FISHERMEN, Rockland, Maine



VILLAGE GREEN, Camden, Maine



THE HARBOR from Mount Battie, Camden, Maine



WIND-JAMMERS, Camden, Maine



SUNNY SUMMER HARBOR, Camden, Maine



GRANITE BLOCK WHARF, Stonington, Maine




THUNDER HOLE, Mount Desert, Bar Harbor, Maine




Norman Merritt

CADILLAC MOUNTAIN, view from the summit, Bar Harbor, Maine



ANEMONE CAVE, Bar Harbor, Mount Desert, Maine



BASS HARBOR HEAD LIGHT, Southwest Harbor, Maine



BUBBLE MOUNTAINS across Jordan Pond, Mount Desert, Bar Harbor, Maine